

**The Project Gutenberg eBook of Edge Hill: The Battle and Battlefield;  
With Notes on Banbury & Thereabout, by Edwin Alfred Walford**

This ebook is for the use of anyone anywhere in the United States and most other parts of the world at no cost and with almost no restrictions whatsoever. You may copy it, give it away or re-use it under the terms of the Project Gutenberg License included with this ebook or online at [www.gutenberg.org](http://www.gutenberg.org). If you are not located in the United States, you'll have to check the laws of the country where you are located before using this eBook.

**Title:** Edge Hill: The Battle and Battlefield; With Notes on Banbury & Thereabout


**Author:** Edwin Alfred Walford

**Release Date:** June 24, 2010 [EBook #32958]

**Language:** English

**Credits:** Produced by Chris Curnow and the Online Distributed Proofreading Team at <https://www.pgdp.net>.

\*\*\* START OF THE PROJECT GUTENBERG EBOOK EDGE HILL: THE BATTLE AND  
BATTLEFIELD; WITH NOTES ON BANBURY & THEREABOUT \*\*\*



[Larger Image](#)

THE TOWER, EDGE HILL.

**EDGE HILL:**  
**THE BATTLE AND BATTLEFIELD.**

WITH  
**Notes on Banbury & Thereabout.**

By  
**EDWIN A. WALFORD, F.G.S.**

*SECOND EDITION.*

**Banbury:**  
E. A. WALFORD, 71 & 72, HIGH STREET.  
**London:**  
CASTLE, LAMB & STORR, SALISBURY SQUARE.

1904.

---

**Preface to Edition, 1904.**

For the present edition the available material of the last eighteen years has been consulted, but the plans of battle are similar to two of those of my book of 1886. They were then the first series of diagrammatic representations of the fight published, but in no case has this been acknowledged in the many plans of like kind subsequently published. Some new facts and inferences the author hopes may increase the value of the account.

The letters of Captain Nathaniel Fiennes and Captain Kightley, now added, may serve to make the tale a more living one. They are reproduced, by the kind courtesy of the authorities of the Radcliffe Library, Oxford, and the Birmingham Reference Library.

New pages of Notes on Banbury, and an extended bibliography are also given.

EDWIN A. WALFORD.

*Banbury,*  
*March, 1904.*

**Preface to First Edition.**

In the following pages an endeavour has been made to give a concise account of the physical features of the Edge Hill district, as well as to describe the events of the first great battle of the Civil War, with which it is so intimately associated. The intention is to provide a handbook for the guidance of the visitor rather than to attempt any elaborate historical or scientific work. Though Nugent's "Memorials of John Hampden" has supplied the basis of

the information, Clarendon's "History of the Great Rebellion," the various pamphlets of the time, and Beesley's "History of Banbury," have also been freely used. In order to avoid burdening the pages with foot notes, a catalogue of works upon the subject is printed as an appendix, and the letters and numbers throughout the text refer thereto. The catalogue, it is hoped, may be of use to the future student. The plans of the battle, based upon Nugent's account, must be looked upon as merely diagrammatic, the scale being unavoidably distorted for the purpose of showing the conjectured positions of the troops. In the plans it may be worth note that the troops then known as "dragoons" are classed with the infantry.

The "Notes on Banbury and Thereabouts" are in part reproduced from a small pamphlet published in 1879. Much of the detail relating to the older buildings has been derived from Skelton's "Antiquities of Oxfordshire" and Parker's descriptions in Beesley's History.

To Mr. W. L. Whitehorn my thanks are due for aid in the revision of "Edge Hill," and in the compilation of the "Notes."

EDWIN A. WALFORD.

*Banbury,*  
*July 7th, 1886.*

---

## EDGE HILL: THE BATTLE AND BATTLEFIELD.

[Pg 1]

### I.

To Edge Hill from Banbury a good road trends gradually up hill nearly the whole way. It rises from the 300 foot level of the Cherwell Vale to 720 at the highest ground of the ridge of the hill. At a distance of eight miles to the North-West is the edge or escarpment of high ground bounded on the East side by the vale of a tributary of the Cherwell, and on the North and West by the plain drained by the tributaries of the Avon. From Warmington, six miles from Banbury, North-Westwards to the point marked on the Ordnance Map as Knowle End, and thence South-Westwards to the Sun Rising, once the site of a hostelry on the Banbury and Stratford-on-Avon coach road, the edge makes a right angle with the apex at Knowle End. The nearest point of the hill range is at Warmington, where a fine fourteenth century Church stands high above the rock of the roadway. There is the first record of the battle—a simple headstone to the right of the path to the South porch telling how one Captain Alexander Gourdin had died on October 24th, 1642, the day after the fight. From the church-yard long flights of steps lead to the roadway and village below, where the house tops show through the foliage of the apple orchards in which they are partly hidden. Across the vale, three miles to the North, is the range of the Burton Dassett Hills, an outlier of the Edge Hill range. The Windmill Hill, the most distant, bears the Beacon House; the square tower of Burton Dassett Church may be seen amongst the elms on the lower slopes of Church Hill; Bitham Hill appears in the foreground of the range with the pretty spire and village of Avon Dassett close at hand.

[Pg 2]

Westward of Warmington Church runs Camp Lane. It winds along the ridge, and commands wide views of the plain lands. A beautiful field path springs from the South side of the lane leading through the village of Ratley to the Round House and Ratley Grange. Facing Southwards, one looks upon an equally pleasant though more circumscribed view—the vale of Hornton. The Arlescot Woods clothe the Northern slopes, and the Manor House rests amongst the fine trees below. The terraced fields of Adsum Hollow are three miles down vale Southward, and Nadbury Camp, supposedly a Romano-british remain, is but a remnant of similar *natural* terracing on the South side of the Camp Lane above Arlescot.

[Pg 3]

At Knowle End, where the road to Kineton plunges steeply down hill, is the first point of the battle ground and the commencement, strictly speaking, of Edge Hill. A short distance down the Kineton Road, a pathway on the right leads under overspreading beech and oak trees for some distance along the crest of the Knoll, whence a good side view of the hill may be got. The gate on the opposite side of the Kineton Road opens to a path through the Radway Woods, and from it, where the foliage is less dense a prospect opens of many wide leagues of fair midland country—a veritable patchwork of field and hedgerow. The furze below covers in part Bullet Hill, the last stand of the Royalists on the battle ground. The road from Kineton as well as the footway through the woods leads to Edge Hill Tower, or Round House. Covering the steep hill sides are beech, elm, chestnut and lime trees of exceptionally fine growth and a wealth of common wild flowers. The Tower or Round House is an inn, which, with a *modern-antique* ruin, makes as it were a landscape gardening adjunct to Radway Grange lying in the park below. From its upper room is obtained a fine view of the country. It is an octagonal tower, and was erected with artificial ruins in 1750 to mark the spot where the King's Standard was displayed before the Royalist army descended into the plain to give battle. The village of Radway rests amongst the elms near the foot of the hill, the church spire being one of the prominent objects of the foreground. Kineton lies about four miles

[Pg 4]

directly to the North, beyond which Warwick Castle may be sometimes descried, or the yet more distant spires of Coventry. Some distance from the Burton hills the smoke of the Harbury lime works drifts across the landscape. The farms Battledon and Thistledon, about midway between Radway and Kineton, marked by the coppices which almost hide the homesteads, are noted from the fact of so much of the fight having revolved round them.

The footway to the Sun Rising, 1½ miles S.W. of the Round House, follows the hill side, and though still pleasantly wooded, soon gets clear of that heavy growth of foliage which has hitherto shut out so much of the view. The eye ranges over the flat Warwickshire plain in front, to the hills of Gloucestershire and Worcestershire on the West and the North-West. The North-Eastern outliers of the Cotteswolds, the hills of Ebrington and Ilmington, are the nearest in prominence Westwards, beyond which a clear day will allow even the distant slopes of the Malverns to be seen. The Bromsgrove, Clent and Clee hills fringe the North-West horizon, and sometimes the Wrekin is said to appear "like a thin cloud" far away.

[Pg 5]

At the point where the pathway enters the Stratford-on-Avon road stands Edge Hill House (the Sun Rising) wherein years ago were some curious relics of the fight: breast-plates, swords, matchlocks, and a sword supposed on the evidence of emblems in its decoration to have belonged to the Earl Lindsay, who commanded the royalists forces prior to the battle, and who received his death wound in the fight.

In a fir coppice about 200 or 300 yards to the South of the house, the figure of a red horse roughly cut in the turf of the hill side might formerly be seen. Dugdale<sup>[h]</sup> gives the following account of it: "Within the Precinct of that Manour in Tysoe, now belonging to the E. of Northampton (but antiently to the Family of Stafford, as I have shewed) there is cut upon the side of Edg-Hill the Proportion of a Horse, in a very large Forme; which by Reason of the ruddy Colour of the Earth, is called THE RED HORSE, and gives Denomination to that fruitfull and pleasant Countrey thereabouts, commonly called The Vale of Red Horse. The Trenches of which Ground, where the Shape of the said Horse is so cut out, being yearly scoured by a Freeholder in this Lordship, who holds certain Lands there by that service." There is a tradition quoted by Beesley<sup>[b]</sup> of its having been cut to commemorate the slaughter of a chieftain's horse at the battle of Towton, in 1461, the chieftain preferring to share the perils of the fight with his followers.

[Pg 6]

## II.

**T**he reign of King Charles I. showed a widening of the difference between the ecclesiastic and puritan elements of the English community—elements which were the centres of the subsequently enlarged sections, royalist and parliamentarian. In the later dissensions between the King and the Commons it was early apparent how widespread had been the alienation of the people from the King's cause—an alienation heightened, as Green in his "Short History" tells us, by a fear that the spirit of Roman Catholicism, so victorious on the continent, should once more become dominant in England. How great was the tension may be known from the fact of the contemplated emigration to the American colonies of such leaders as Lord Saye and Sele, Lord Warwick, Lord Brooke, and Sir John Hampden and Oliver Cromwell. When the rupture at last came, the Parliament was found to have secured the larger arsenals, and also to have forces at its disposal in the trained bands of London and in the militia, which it was enabled rapidly to enrol. Though the unfurling of the Royal Standard near Nottingham failed to secure many adherents to the King's cause, Essex hesitated to attack the royalists when they might have been easily dispersed, thinking no doubt to overawe the King by mere show of force. Yet when Charles began recruiting in the neighbourhood of Shrewsbury, he was soon able to gather an army, and on October 12th, 1642, he commenced his march upon London. The astute and carefully moderate policy of the Commons was to rescue the King from his surroundings, and to destroy the enemies, especially the foreign enemies, of the State, about the King's person. The sanctity of the King's person was yet a prominent factor—the belief in divinity of Kingship, notwithstanding all the misrule there had been, was yet alive in the hearts of the people. Therefore when the King had gathered his forces together and began his Southward march, Lord Essex with his army was commissioned "to march against his Majesties Army and fight with them, and to rescue the persons of the King, Prince and Duke of York." The Earl of Essex, with the Parliamentarian forces, was at that time in Worcestershire, endeavouring to prevent the recruiting of the King's troops; and though the Earl moved two days later on by rapid marches into Warwickshire, it was only to find that he had been out-marched by the King, who, after resting at Southam, stood with the Royalist army at Edgcot across the way to the capital. That this had been accomplished, notwithstanding the opposition of the strongholds of Warwick and Coventry, speaks not unfavourably for the generalship of Earl Lindsay, the King's Lieutenant-General, whom we find at Edgcot contemplating an attack upon Banbury Castle. The King's was a good position: it commanded all the roads to London, held Banbury in its hand, covered the Cherwell bridge and fords, and had within touch the dominating escarpment of Edge Hill. If the purpose was the subjection of some prominent leaders of the Parliamentarians it succeeded only in the taking of Lord Saye and Sele's house at Broughton, and of Banbury, and Banbury Castle; in the partial destruction of Lord Spencer's house<sup>[B]</sup> at Wormleighton, and in sending a

[Pg 7]

[Pg 8]

[Pg 9]



summons to Warwick Castle<sup>[P]</sup> to surrender.

Kineton, on October 22nd, was the headquarters of the Parliamentary army, the troops in the evening disposing themselves on the surrounding plain. "The common soldiers have not come into a bed, but lain in the open field in the wet and cold nights," says the Worthy Divine<sup>[PG]</sup> "and most of them scarcely eat or drank at all for 24 hours together, nay, for 48, except fresh water when they could get it." The want of transport, which had necessitated Hampden and Hollis struggling behind a day's march in the rear in the neighbourhood of Stratford-on-Avon, had no doubt entailed these privations upon the army. Nor do the Royalists appear to have fared better, for Clarendon<sup>[B381]</sup> complains of the hostility of the country people, stating also that the circuit in which the battle was fought, being between the dominions of Lord Saye and Lord Brooke, was the most eminently corrupt of any in the kingdom. The King's forces seem to have been quartered about the country between Wormleighton and Cropredy, Prince Rupert with his cavalry near Wormleighton, the King himself staying at Edgcot House, whilst the main body of the army occupied the slopes and high lands on the Northamptonshire side of the Cherwell vale near by. Thus the three roads North of Banbury were dominated by the Royalist troops, and the fourth, the old London road, was within striking distance.

[Pg 10]

The preaching of the local divines, Robert Harris, John Dod, and Robert Cleaver, had no doubt added largely to the enthusiasm of the country folk for the cause of the Commons. Though no great increase of the King's forces could be expected in such a district, yet there is an interesting account in Kimber and Johnson's Baronetage<sup>[NO]</sup> (1771) of a country gentleman Mr. (afterwards Sir Richard) Shuckburgh:

"Sir Richard Shuckburgh, Knt., eldest son and heir, was in no way inferior to his ancestors. As King Charles I. marched to Edgecot, near Banbury, on October 22nd, 1642, he saw him hunting in the fields with a very good pack of hounds, upon which it is reported that he fetched a deep sigh, and asked who the gentleman was that hunted so merrily that morning when he was going to fight for his crown and dignity; and being told that it was this Richard Shuckburgh, he was graciously ordered to be called to him, and was by him very graciously received. Upon which he went immediately home, armed all his tenants, and the next day attended him in the field, where he was knighted, and was present at the battle of Edge Hill. After the taking of Banbury Castle, and his Majesty's retreat from those parts, he went to his own seat and fortified himself on the top of Shuckborough Hill, where, being attacked by some of the Parliament forces, he defended himself till he fell, with most of his tenants about him; but being taken up and life perceived in him, he was carried away prisoner to Kenilworth Castle, where he lay a considerable time, and was forced to purchase his liberty at a dear rate."

[Pg 11]

A fight for the possession of Lord Spencer's house at Wormleighton was the Saturday evening's prelude to the Sunday's battle. It had been garrisoned by some Parliamentary troops sent by Essex, and in Rupert's attack some prisoners were taken, from whom, it is said, the whereabouts of the Parliamentary army was learned.<sup>[Y]</sup> The house is said to have been partly burned down in the fight, but it is not clear whether it happened then or in the year 1643. Though with the Parliamentarians in the early part of the Rebellion, Lord Spencer became Royalist long ere the campaigns were over. The fact of an outpost being pushed so far as Wormleighton shows that the Dasset Hills were held by the Parliament forces. The Royalists had marched into the heart of a hostile country, Warwick Castle and Lord Brooke on the N.W., Fawsley House and the Knightleys on the N.E., and on the South, Sir A. Cope and Hanwell Castle, and Banbury and Broughton Castle. Lord Northampton's lands on the Western border of Oxfordshire were near enough to find touch with the King. His house played locally a most prominent part for the Royalist cause, and its military leadership was of the best.

[Pg 12]

### III.

**E**arly on the morning of Sunday, October 23rd, Prince Rupert forwarded information to the King that the camp fires of the Parliamentary army had been seen on the plain between Edge Hill and Kineton. With keen foresight Earl Lindsay abandoned the intended advance upon Banbury, and speedily began the movement of the Royalist army towards the fringe of hills which dominates the Warwickshire vale. It seems at first strange that the Parliamentarians, familiar as so many of them were with the physical features of the neighbourhood, should have neglected when so near to secure possession of some part of the Edge Hill ridge. This, however, is explained in a pamphlet of the time,<sup>[PH]</sup> "An Exact and True Relation of the Dangerous and Bloudy Fight between his Majestie's Army and the Parliament near Keynton." Therein we learn that the artillery were unready, for want of draught horses, and with Colonel Hampden and Colonel Grantham were forced to be left behind, and hence no advance could safely be made beyond Keynton.

[Pg 13]

Hampden had with him three regiments of foot, nine or ten troops of horse, some companies of dragoons, and seven pieces of cannon, with the necessary ammunition train,<sup>[PB]</sup> perhaps about 4,000 men in all. The troops of the Parliament were quartered in the villages of the plain. Tradition says that Tysoe was occupied, and that the soldiers took the bread

from the village ovens ere they marched down street to the fight. But of the doings at Compton in the Hole, barely a mile distant, during the occupation we know nothing.

[Pg 14]

It is hard also to understand that there should have been anything in the nature of a surprise<sup>[B]</sup> in the Royalist advance, for within a district so sympathetic to their cause, one would have supposed the Puritan leaders to have been immediately informed of every movement of their enemies. Indeed, in another quaint pamphlet, "A Letter sent from a Worthy Divine,"<sup>[PG]</sup> the writer says that the alarm came at about eight o'clock in the morning, that the enemy were advancing, and that "it pleased God to make myself the first instrument of giving a certain discovery of it, by the help of a perspective glass, from the top a hill."

Deploying, therefore, before daybreak, across Cropredy Bridge, then narrower than at present, and no doubt crossing the Cherwell at certain fords also, the King's forces marched by way of Mollington to Warmington, where they had been preceded by Prince Rupert's horse, who would have travelled across the Southern part of the Dassett Hills. It is said<sup>[B]</sup> that "the foot were quartered at so great distance that many regiments marched seven or eight miles to the rendezvous, so that it was past one of the clock before the King's forces marched down hill." Much delay would be occasioned in getting the troops across the river Cherwell, not so easy to be forded at that time of the year. The narrow bridge<sup>[1]</sup> would allow but slow passage for 10,000 or 12,000 men, with all the impedimenta of war material. Another pamphleteer<sup>[PA]</sup> says "the King's horse were at the rendezvous between ten and eleven; the van of the foot an hour later, and the rear and artillery, including the Lord Lt. General's own regiment, not until two hours after."

[Pg 15]

As the Parliamentary troops take up their position upon the plain, it is worth while to pause for a few minutes to look at the composition and armament of the two forces. Many of the troops on both sides appear to have been indifferently provided with weapons. Implements of warfare that had not been in use since the Wars of the Roses—the long bow, the cross bow, &c.—resumed their places amongst the accoutrements of the men at arms.<sup>[a]</sup> There were the heavy horse in iron casques, breast-plates and greaves, the musketeers with their matchlocks, and the dragoons or dragooners,<sup>[J118]</sup> with sword and matchlock. These last seem to have been so called from the drake, the firearm they once carried, and though not strictly speaking cavalry, yet accompanying and supporting them. Each regiment of Lord Essex's army carried a standard inscribed on the one side with the watchword of the Parliament, "God with us," and on the other side the motto of the regimental commander; Lord Saye and Sele's were the blue coats, the Commander's were orange and Lord Broke's purple; Colonel Ballard's troops were clad in grey, Colonel Holles' in red, and Lord Mandeville's in blue. Across his breastplate each officer of the Parliamentary army wore an orange scarf, the commander's colour.

[Pg 16]

There were on the side of the Parliament eleven regiments of foot, forty-two troops of horse, and 700 dragoons, numbering according to Nugent about 13,000, though the officers in their account<sup>[PH]</sup> place their strength as low as 10,000, which may have meant prior to the arrival of Hampden with the artillery and rear troops. The Royalist army is stated to have possessed 1,000 horse and 4,000 foot more,<sup>[G256]</sup> in all 14,000 foot and 4,000 horse and dragoons—but as very few troops were of full compliment the numbers were no doubt over estimated. The *full* strength of a foot regiment was 1,200, of a troop of horse about 120<sup>[x26]</sup> and of dragooners about the same number to each company.

The Red and the Blue Regiments of the King's foot were so named from the colour of their uniforms, the former being the King's foot guards. In cavalry, however, it was that the Royalist army was predominant—more so, perhaps, from the quality of the material than from any superiority of equipment, Prince Rupert's show troop being a prominent example. Cromwell, in a speech before Parliament,<sup>[q]</sup> bore testimony on this point, explaining his reconstruction of the army as having arisen from the fact that "such base and mean fellowes," tapsters and serving men as they then had, not being "able to encounter gentlemen that had honour and courage and resolution in them, He strove to find such as had the spirit of God in them."

[Pg 17]

Towards mid-day the royalist army had occupied the whole length of the brow of the hill between the Sun Rising and Arlescot; the left wing at the Sun Rising, the centre at about the point where the Round House now stands<sup>[2]</sup> and the right wing at Knowle End, where the road to Kineton descends the hill. Well had it been for the King had the advice of so able a soldier as Earl Lindsay prevailed at the council of war over the more impetuous policy of Rupert. He had the strong position of the hill crest, with convenient roads for the rapid movement of troops, and, moreover, natural advantages which would have masked those movements. Essex would have hesitated to risk the assault of a position of such strength, especially when defended by a force greater than his own. These advantages were, however, abandoned for the more dashing policy of Rupert to descend to the plain and at once give battle. It must not be forgotten, however, that the knowledge of the enemy's artillery with part of the army being far in the rear,<sup>[PB]</sup> but approaching with what speed they could, and the difficulty of provisioning the army in a hostile district,<sup>[B]</sup> would give weight to Rupert's counsel. Brilliant cavalry officer as he undoubtedly was, his defiance of control caused the

[Pg 18]

Earl to resign his command, and the disposition of the forces to devolve upon Earl Ruthven, and so he decided against the King the fortunes of the then commencing war.

The Parliamentarians had in the meantime not been idle. Turning aside from church, whither they had been going, the divines encouraged the soldiers as they stood drawn up ready for the fight. Poor retrenchment as they were said to have had, the ground lent itself to preparation for defence: the thick growth of furze tied and wattled together on the gently sloping upland: (the old phrase a "good bush whacking" may point to its service in fight). Also there was the long ditch with its wet clay banks covering the front. It is certain that a large number of the force were fighting on their own ground and for their own homes. Evidence shows how heavy the fight was thereabouts.

[Pg 19]

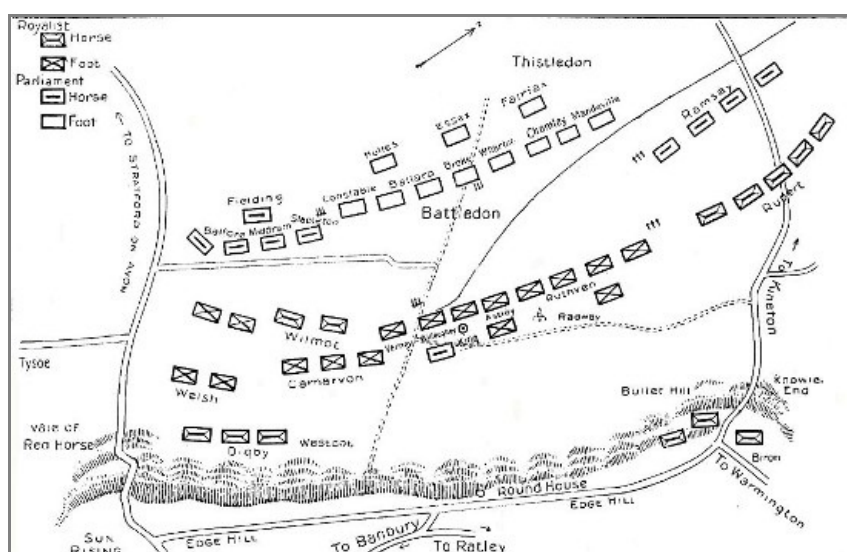
The centre consisted of three regiments of infantry, including one of the general's, under Lord Brooke and Colonel Ballard, another regiment, under Colonel Holles, being in the rear. These faced the Battledon Farm, about one mile North-West of Radway, and on some rising ground to the right the artillery was posted.

The right wing moved towards the Sun Rising. It was composed of four brigades of horse, under Sir John Meldrum, Col. Stapleton, and Sir William Balfore (the divisional general), with Col. Fielding's brigade and some guns in the rear. Capt. Fiennes' regiment was with this wing, which was covered on the right by some musketeers. Captain Oliver Cromwell fought there also. Infantry, including the Oxfordshire Militia under Sir William Constable and Lord Roberts, took up the intervening space between the centre and the right wing. The cavalry of the left wing, covering the Kinton road, was made up of twenty-four troops, under Sir James Ramsay: the infantry in five regiments, officered by Cols. Essex and Chomley and Lords Wharton and Mandeville, with Sir Wm. Fairfax in reserve, occupied the ground between the cavalry and the main body. A few guns were placed in the rear of the horse.

[Pg 20]

Imposing indeed must the sight have been in bright sunlight of that early Sunday afternoon as the Royalist troops, began to descend the hill side! The slopes do not appear to have been so thickly wooded as they are now, and the unenclosed country, without the many obstacles of fence and hedgerow, [B388] offered all that a cavalry officer could desire for the exercise of his art and arm. Before this [PF] the King had summoned the officers to the royal tent, and in his brief speech had said: "My Lords and Gentlemen here present,—If this day shine prosperously for us, we shall be happy in a glorious victory. Your King is both your cause, your quarrel, and your captain. The foe is in sight. Now show yourselves no malignant parties, but with your swords declare what courage and fidelity is within you. \* \* \* Come life or death, your King will bear you company, and ever keep this field, this place, and this day's service in his grateful remembrance." The King, [a286] wearing a black velvet mantle over his armour, and steel cap covered with velvet on his head, rode along the lines of his troops and spoke to them: "Matters are now to be declared with swords, not by words." [PF] Perhaps, however, the most beautiful of these records is that of the truly soldier-like prayer of Lord Lindsay, [a286] "O Lord, Thou knowest how busy I must be this day; if I forget Thee do not Thou forget me."

[Pg 21]



[Larger Image](#)

## I BATTLE OF EDGE HILL (Commencement of Battle.)

The King's centre, under General Ruthven, moved forward as far as the village of Radway.

The six columns of infantry of which it was composed were under the divisional command of Sir Edmund Verney and Sir Jacob Astley; Earl Lindsay and Lord Willoughby led their Lincolnshire regiment. Between these and the right wing were eight other regiments of infantry. The cavalry of the right wing, under Prince Rupert, commenced slowly the steep descent of the road through Arlescot wood and the Kineton road, the base of which is known as the Bullet Hill, and drew up there in a meadow at the bottom of the hill.<sup>[PB]</sup> Fiennes states that the better opportunity for the Parliamentary attack would have been before the artillery and rear came down the hill, which they were a long time in doing. The left wing rested upon the Sun Rising, Col. Ennis and Col. Lisle's dragoons covering the flank; near by were the Welsh soldiers and Carnarvon's regiments of pikemen. In advance Wilmot's two regiments of horse were working across the Vale of the Red Horse, Digby's reserve covering the crest of the hill.

[Pg 22]

Lord Essex's artillery were the first to break the peace of the day, a challenge immediately replied to by the Royalist guns near Radway. Wilmot, of Adderbury, made the first aggressive movement in a charge upon the Parliamentary right, and though some success seems to have attended it, yet it can scarcely have been of so much importance as Clarendon the Royalist historian<sup>[B]</sup> makes out, for he writes: "The left wing, commanded by Wilmot, had a great success, though they had to charge in worse ground, amongst hedges and through gaps and ditches which were lined with musketeers. Sir A. Aston, with great courage and dexterity, beat off these musketeers with his dragoons; and then the right wing of their horse 'was easily dispersed, and fled the chase fearlessly.' The reserve, seeing none of the enemy's horse left, thought there was nothing more to be done but to pursue those that fled, and could not be contained by their commanders, but with spurs and loose reins followed the chase which the left wing had led them. Thus while victory was unquestionable, the King was left in danger from the reserve of the Parliament, which, pretending to be friends, broke in upon the foot, and did great execution." Certainly in charge and counter charge at this stage of the attack, the Parliamentarians show to no advantage, and the dispersal of the dragoons, musketeers, and part of Fielding's horse, seems to have taken place, but the subsequent successful charge of Balfour's and Stapleton's brigades makes it clear that *they* were not involved in any disaster.

[Pg 23]

On the right wing, soon after the time of Wilmot's charge near the Sun Rising, Rupert's troops moved down the foot of the hill in the direction of the Kineton road and towards Ramsay's horse, which advanced to meet them. The Parliamentary general had lined the hedgerows on his flank with musketeers, and had placed ranks of musketeers between his horse. But as the cavaliers<sup>[3]</sup> swept down the slope a defect was visible in the Parliamentary ranks, and Sir Faithful Fortescue's Irish troop threw off their orange scarves and deserted bodily, not quite soon enough, it seems, to save themselves, for a score or so of saddles were emptied in the onrush of Rupert's cavaliers. The roundhead ranks were disordered, for the troops had fired their long pieces wildly, and scarcely waiting the meeting, they fled, leaving the musketeers to be cut up. The troops of cavaliers swept through them scattering and destroying all in their way; then deflecting a little to the left they pressed back the mass of fugitives upon the foot regiments of Essex, Mandeville and Chomley which in turn were overthrown, and the artillery captured. Even Wharton's regiment and Fairfax's reserve were hurled back. Ramsay, the cavalry general, was carried for two miles in the melee, and with some of his troopers found a way through the hostile lines to Banbury.<sup>[a]</sup> Rupert continued in unsparing pursuit even into the streets of Kineton and as far as Chadshunt. Thus was the left wing of Lord Essex's army dispersed, though to reform for a later phase of the fight. After so much success the baggage proved to be too attractive to the victors, and had the time wasted in plundering been spent in an attack upon the rear of the Parliamentary army, then the reign of Charles Stuart might have had a less tragic ending. But with all this, it must be borne in mind that the incident of the rolling up of a wing was repeated in other battles of the war which were more disastrous to the King's cause. Sir James Ramsay at a Court Martial at St. Albans[Vn] in November of the same year made a vindication of his conduct.

[Pg 24]

[Pg 25]

An amusing letter from Captain Kightley tells of this phase of the fight. He admits that in part his own regiment ran away, and it seems to be probable that Captain John Fiennes was in no better way, though in the subsequent rally and attack upon Prince Rupert both did very good service.

The right wing of the Puritan forces had in the meantime become aggressive. It was the beginning of the great turning movement which was repeated in each of the great battles of the war by the Parliamentarians, in fact, so evident at Naseby and Marston Moor, as to compel belief in studied uniformity of plan. The abandonment or weakening of one wing, then the use of all the weight of the other wing with the foot as a centre pivot, to out-flank, attack, and crush in succession the opposing wing and centre of the Royalist army. Balfore, Meldrum, and Stapleton's brigades charged Wilmot's cavalry with such vigour that these were thrust back upon the three regiments of pikemen, under Lord Carnarvon, and chased up the hill side. Cannon balls and other remains of the fight found on the hill slopes at Lower Westcote near the Sun Rising are evidence of this attack. The infantry under Roberts and Constable having moved forward to aid in the attack upon Carnarvon, now wheeled upon the King's centre, which soon became the focus of a fierce and bloody fight, for the elated Roundhead horse, after crushing in the Royalist left wing, hurled themselves also upon the

[Pg 26]

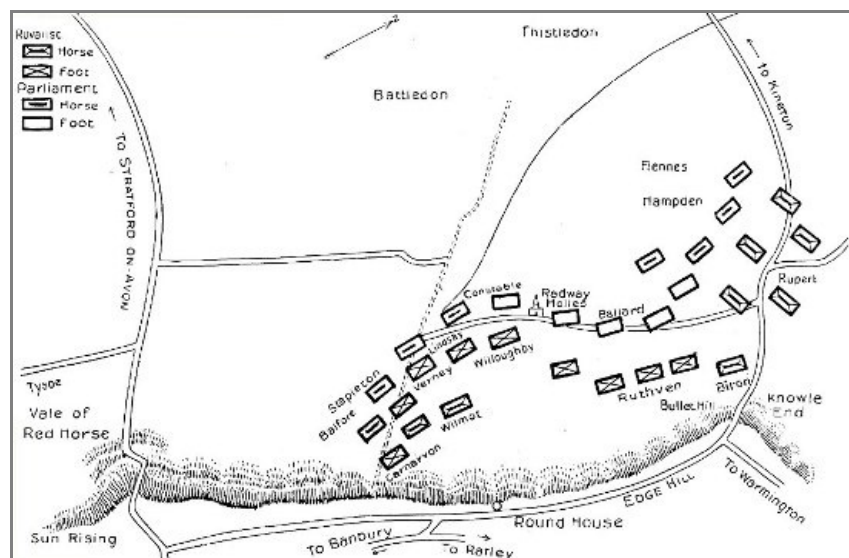


flanks of the nearest troops of the King's centre, and the blue-coated Broughton horsemen had a busy time of it amongst the royalist gunners as they rode through the battery. Earl Lindsay's Lincolnshire regiment, which he had led pike in hand, received the brunt of the attack; it was overpowered, and the unfortunate general left for dead with a musket ball in his thigh. The Red Regiment moved up in support, only in turn to be cut up and almost annihilated, and Lord Willoughby was made prisoner also in the attempt to rescue his father the Earl. Then followed a brilliant personal fight for the royal standard, but the Puritan horseman Copley cut down Sir Edmund Verney, knight marshal of the King's horse, and standard bearer, and secured the prize. The success of this attack was largely brought about by the ruse alluded to, where, "pretending to be friends," they broke in upon the King's regiments. If it is true that they got so near as to shake hands, the business must have been very simple. Verney had presentiment of his death, and the severed hand clasping the standard shaft is said to be yet sadly searched for by the ghost of Claydon House.<sup>[Vr]</sup> On the finger of the hand was a ring, a king's gift. Nugent says about the standard's recapture: "The Royal standard was taken by Mr. Young, one of Sir William Constable's ensigns, and delivered by Lord Essex to his own Secretary, Chambers, who rode by his side. Elated by the prize, the Secretary rode about, more proudly than wisely, waving it round his head. Whereupon in the confusion, one of the King's officers, Captain Smith, of the Lord John Stewart's troop, seeing the standard captured, threw round him the orange scarf of a fallen Parliamentarian, and riding in among the lines of his enemies, told the Secretary that 'it were a shame that so honourable a trophy of war should be borne by a penman.' To which suggestions the credulous guardian of this honourable trophy consenting, surrendered it to the disguised cavalier, who galloped back with it amain, and before evening received knighthood<sup>[4]</sup> under its shadow."

[Pg 27]

Brooke's, Hollis', and Ballard's infantry, moved across part of the ground abandoned by Ramsay's horse to attack the right flank of the King's centre, an attack which soon becomes as disastrous to the Royalists as that on the other flank where Lindsay has fallen. In fact, the regiments of foot from the Parliamentary rear with Constable's infantry and Stapleton's horse, made a combined assault upon the King's centre, which they commenced breaking up. In vain were the royalist reserves hurried forward. The Blue Regiment was cut off by Sir Arthur Haselrigge. Stapleton made a dash, and the King, who had been watching the fickle fortunes of his soldiers from a mound (now the King's Clump) near Radway, narrowly escaped being made a prisoner. The timely interference of a body of royalist horse—an interference not of sufficient weight to *stop* the tide of the Puritan attack, but only to stay it for a few moments—enabled the King to gain the shelter of the hill, whither also the fragments of some of his regiments are compelled to follow.

[Pg 28]



[Larger Image](#)

## II BATTLE OF EDGE HILL

Advance of Hampden \_ Retreat of Rupert & King

Meanwhile Rupert had been lost to sight in Kineton streets. When he learned that the fortunes of the day were, in other parts of the field, in full flow against his cause, he and his cavaliers re-formed for the retreat. The place is still known as Prince Rupert's Headland. There was, however, another factor to be taken into consideration. Some of Hampden's green-coated soldiers, stimulated no doubt by the sounds of the fight, had in the meantime come up from Stratford-on-Avon, and were prepared to dispute Rupert's return. They also succeeded in re-forming many of the fugitives, in which duty Captains Cromwell,<sup>[5]</sup> Nathaniel Fiennes and Kightley, took part.<sup>[q]</sup> The guns and infantry opened fire upon the retreating cavaliers, who had a hard fight to regain the hill butt, for Stapleton's horse, after

[Pg 29]

fighting along the whole of the Royalist line, chased them home. Nevertheless, two of the royal regiments refused to be beaten; falling back upon their guns, they made a stand, probably along the line from Radway to Bullet Hill, and there, reinforced by Rupert's returning troops, they held their ground, repulsing the Parliamentary attacks, and so says Fiennes,<sup>[PB]</sup> "horse and foot stood together against horse and foot until night, when the Royalists retired up hill." It is probably from this stage of the fight that Bullet Hill got its name. The braided lovelock of many a cavalier who rode so exultingly down the hill in the afternoon sunlight had a stain of a far deeper colour 'ere sunset, and with the phase of the fight following the straggling return of Rupert's Horse, the events of the day seem to have ended. The King would have tried a final charge with some unbroken regiments to test once more the fortunes of the day, but was with difficulty persuaded from so perilous an enterprise.

[Pg 30]

Each side claims that only the night prevented a completely victorious issue for its cause, but when we consider that the right wing and centre of the King's army were disorganised, and in part driven up the hill, and that the Parliamentarians were in possession of the battle ground, the Royalists retaining possession only of the low ground from Radway to Bullet Hill, it seems that the advantage rested on the Puritan side. One<sup>[a]</sup> remained master of the field of battle, the other kept the London road.

Amongst the several estimates of the slain, it is hard to say which is nearest the truth. Clarendon gives the number as 5,000, two parts of whom were Parliamentary, and one part the King's, but the probability is that it was nearer, a half of that number. Fiennes<sup>[PB]</sup> puts down the losses acknowledged by the Royalists themselves as 2,000. Certainly the records show that they were exceptionally heavy in officers, one writer adducing as a reason that "the rebel officers had fleeter horses, so not so many of them were slain." During the cold frosty night after the battle the wounded must of necessity have been left exposed, inasmuch as the fight stretched over many miles of country, and was continued until night; nor do the Royalists appear to have been debarred from searching for their wounded, as we learn by the succour of old Sir Gervase Scroop by his son. The King's troops says Clarendon "had not the shelter of tree or hedge, and after a very cold night spent on the field, without any refreshment of victual or provision for the soldiers (for the country was so disaffected that it not only sent no provisions, but many soldiers who straggled into the villages for relief were knocked on the head by the common people), the King found his troops very thin." The Parliamentarians, whose baggage had been cut up by Rupert, could not have been in much better plight; some of them, however, fired the Dasset Beacon, and the news of the conflict was thus flashed across country to London. Though so much is recorded of Mr. Wilmot's (afterwards Lord Rochester, of Adderbury,) position and work during the day, nothing other than the mere statement is made of a far greater leader, Spencer Compton, Earl of Northampton, than that he was at Edge Hill, with some of the best disciplined men. [MW] It would seem that the extended movement of the Royalist forces along the hill ridge in the early part of the day was to give support to Compton Wynyate, or get aid therefrom. It was but three miles distant. Whether any deflection of Hampden's force moving from Stratford-on-Avon was made to mask or retard Compton's men is mere surmise: the main part of Hampden's rear did not reach the field until the Sunday midnight, when Essex got reinforced by a regiment of horse and two of foot.

[Pg 31]

[Pg 32]

The story of successive campaigns, as in this the first fight, resolves itself into the superiority of the heavy armament of the Parliamentary horse. The improved status of the men added greater force at a later date. With all the dash, and all the value of the light horse of the King for foray, when in the field the cavalier went down before the iron armed horse of the Parliament's army.

On the following day, the two armies again drew up, the Parliamentarians having in the early morning retired from the hill side towards Kineton,<sup>[PB]</sup> but neither showed any disposition to renew the fight. Essex was pressed to do so by some of his more impetuous officers, but wanted the daring necessary for so bold a movement. Charles sent a messenger into the rebel lines with a pardon for Earl Essex, which "messenger returned with so great a sense of danger as not to have observed the number and disposition of the Parliamentary forces." Later on, Essex retired to Warwick with his troops, and Prince Rupert is reported to have followed, but failed to overtake them, though it is stated that he destroyed many wagons and carriages with munitions, &c. The reconnaissance appears to have been otherwise fruitless, for the King at once marched southward, and received the surrender of Banbury Castle, and also subsequently of Broughton Castle. Lord Saye, Sir Wm. Cobb, of Adderbury, and John Dooley, Esq., were not only proclaimed traitors, but were specially exempted from the King's pardon.<sup>[y430]</sup>

[Pg 33]

The position of the graves in which the slain were buried is about 200 yards south of Thistle Farm, the ground bearing still the name of the Grave Field, and a wych elm marks the site of one of the graves.

[Pg 34]

The part that Oliver Cromwell played in the struggle has not unnaturally been the cause of much comment. Carlyle<sup>[q101]</sup> characteristically cuts the Gordian knot with the statement, "Captain Cromwell was present, and did his duty, let angry Denzil say what he will."<sup>[6]</sup> Denzil Hollis's<sup>[o226]</sup> charge that Cromwell purposely absented himself from the field may be fairly set aside on the ground of malice, his enmity being openly shown, and moreover it

meets contradiction in Cromwell's own statement:<sup>[Q249]</sup> "At my first going out into this engagement, I saw our men were beaten at every hand. I did indeed." Neither can Dugdale's<sup>[C]</sup> account of Cromwell's hurried descent from a church steeple by means of the bell rope, when he saw the Parliamentarian disaster, be received in the face of the letter written by Captain Nathaniel Fiennes,<sup>[PB]</sup> which ends thus: "These persons underwritten were all of the Right wing and never stirred from their Troops, but they and their Troops fought till the last minute. The Lord Generall's Regiment—Sir Philip Stapleton, Captain Draper, Serjeant Major Gunter, Lord Brookes, Captain Sheffield, Captain Temple, Captain Cromwell; Sir William Belfore's Regiment—Sir William Belfore, Serjeant Major Hurrey, Lord Grey, Captain Nathaniell Fiennes, Sir Arthur Hasilrigge, Captain Longe." It is equally curious that Captain Oliver Cromwell, of Troop Sixty-Seven,<sup>[q100]</sup> was at Edge Hill in the place he invariably occupied during the civil war, viz., with the victorious wing, and that the history of the fluctuations of the fight should be repeated in so many of the great battles, Naseby and Marston Moor to wit.

[Pg 35]

[Pg 36]

---

A most true and Exact  
RELATION  
OF  
BOTH THE BATTELS FOUGHT BY  
HIS EXCELLENCY  
and his Forces against the bloody Cavelliers.  
The one on the 23 of *October* last near *Keynton*  
below *Edge-Hill* in *Warwickshire*,  
the other at *Worcester* by  
Colonell *Brown*, Captain *Nathaniel*, and  
*John Fiennes*, and  
Colonell *Sands* and some others.

[Pg 37]

Wherein the particulars of each Battel is punctually set down at large for the full satisfaction of all people, with the Names of the Commanders and Regiments that valiently stood it out.

Also the number and Names of the Chief Commanders that were slain on both sides: All which is here faithfully set down without favour or partiality to either Army.

Written by a worthy Captain Master *Nathaniel Fiennes*, And commanded to be Printed.

London, Printed for Joseph Hunscoth  
Novem. 9. 1642.

---

**Mr. Nathaniel Fiennes his Letter to his Father.**

[Pg 38]

MY LORD,

I have sent to your Lordship a Relation of the last Battell fought in *Keynton* Field, which I shewed to the Generall and Lievtenant Generall of the Horse, and divers Colonels and Officers, and they conceive it to be right and according to the truth: For the ill writing of it, I desire that your Lordship would excuse me, for I had not time to write it over again; yet I suppose it may be read, and your Lordship may cause it to be written faire, if your Lordship thinke it worth so much. For that which your Lordship writeth concerning my brother *John*, is a most false and malicious slander which that fellow hath raised upon him, that he should be the first man that fled on the left wing, when as none of your Lordship's sonnes were in the left wing, and my brother *John* was not at all in the field while the fight was; for by occasion that I intreated him on Saturday morning, when we marched towards *Keynton* (little dreaming of a Battell the next day) to go to *Evesham* (which was but three miles from the quarter where our Troops lay, before they marched with the Army to *Keynton*) for to take some Arms that were come thither the night before, for such of our men as wanted

[Pg 39]

Arms, and so to come after to the Rendevous at *Keynton*. He could not come thither on Saturday with those men of both Troops which went backe with him to *Evesham* for their Arms, but the next day he came thither between three or foure of the clock; at which time our left wing being defeated, many of the Runaways met with him as he was coming to the Army; and happily among the rest, this fellow that raised this report; for that *Vivers* which your Lordship mentioneth, was not Captain *Vivers* (for he was in *Banbury*) but a brother of his that was in one of Colonell *Goodwin's* Troops, and as I heard my brother say, he saw him there; and I heard my Lord Generall say, that *Vivers* was one of the first that ran away: Now it seemes that those men that ran away so timely, seeing my brother before them, reported as if he had fled from the Army, which is so contrary to the truth, that he tooke a great deale of pains to make his own men and Captain *Vivers's* men which were with him to stand, and to stop the Runaways that came from the Army, and this he did, and made two or three stands, and at length gathered a pretty body upon a hill together, and with them (there being Captain *Keightlye's*, and Captain *Cromwell's* Troope, at length came to them also) he marched towards the Town; and hearing the enemy was there (as indeed they were with the greatest part of their horse they made a stand, and sending forth their Scouts to give them intelligence where the enemy and where our Forces were, at length they came to knowledge of Colonell *Hampden's* Brigado that was coming another way to the Town, and so joyning themselves unto them, they came to the Army together. My Lord Generall is very sensible of the wrong that this fellow hath done my brother, and will inquire after him to have him punished, as he hath written to my Lord *Wharton* concerning him, to let you know so much. Master *Bond* whom he citeth for one of his authors, denies that ere he spake to my brother at all, or that he saw any such thing of flying, as that base fellow reporteth, and this your Lordship shall have under his hand. It had been a strange thing if my brother that shewed so much courage at *Worcester*, should have been so faint-hearted on this occasion; But I strange that men will give credit to every idle fellow; if they will, they may heare that my Lord Generall and all the Officers, every one of them ran away. But my Lord, as your Lordship hath great cause to be thankfull, together with us, to God, that in all these late actions of danger, hath preserved the persons and lives of all your three Sons, so also for preserving their honors, and the honor of Religion; that in this cause they have never flinsh't, but have all of them in their severall places and conditions been as forward to hazard their persons into the midst of their's and God's enemies as any whosever. And of the truth of this (though we do not vapour so much as some do) there are enough, and those very honorable witnesses that can and will affirm it as well as

[Pg 40]

[Pg 41]

*Your Lordship's most obedient Son,*  
NATHANIEL FIENNES.

---

### **A most true Relation of the Battell fought by his Excellency and his Forces against the bloody Cavalliers.**

[Pg 42]

The two and twentieth of *October*, being *Saturday*, his Excellency the Earl of *Essex* came with twelve regiments of Foot, and two and forty Troops of Horse, and a part of the Ammunition and Artillery, to *Keynton*, a little Market Toun, almost in the mid-way between *Stratford* upon the *Avon*, and *Banbury*, there being three Regiments of Foot, and nine or ten Troops of Horse, with seven Pieces of Cannon, and good store of Ammunition coming after, together with six Companies of Dragoons; the Dragoons, and two of the Regiments of Foot, with the Cannon, and nine or ten Troops of Horse, came to *Keynton* on *Sunday* night, a little before the day went down; The Regiment, with the Lord *Rochfords*, came not into the Army till Monday in the afternoon. The King's Army was lodged on Saturday night, about *Croprede* and *Edgecot*, some 6 or 7 miles from *Keynton*; and having, no doubt, got intelligence that part of our Army, and Artillery, with a great part of our Ammunition was behinde us, they thought they could not have a better opportunity to fight with our Army, especially if they could get the advantage of the hill before us, it being a very high and steep assent, which if they were put to the worst might serve them for a Retreat, as it did, it being that which saved them, their Carriages, and the Colours of their Regiments of Foot that ran away; for of those that fought it out, we tooke most of them, excepting onely those two Regiments that stood it out till night, and went off with their horse in an orderly way. The enemy having resolved to give us Battell, and no whit doubting of the Victory, they being more then we were, both in horse and foot (a considerable Brigado of our Army being behinde) and having a great opinion of the resolution of their Souldiers, wherein they were partly deceived, and partly not, as it hapned also on our side; They returned back towards *Edge Hill*, and made all possible speed to gain the hill before us (which they did, by reason that his Excellency had not timely intelligence of their designe, otherwise we were much neerer the hill, and might have been possessed of it before them). And by that time our Army was drawn out of the Town about a mile and half towards the hill, the Dragoons, and some of the enemy's Foot were coming down the hill; Their horse having gotten down most of them on their right hand, and placed themselves in a fair Meadow, at the bottom of the hill; Their Cannon and Ammunition, with the Rere of their foot, were something long ere they

[Pg 43]

[Pg 44]



came down. And if we had charged them before their Cannon and all their Foot were come down, we might have had a great advantage: but they got all down into the Meadow at the foot of the hill, and there drew up their Army very handsomely, their horse being on their right Wing for the most part, and their Dragoons, and some few Troops of horse on their left Wing; some of their prisoners said they had four Regiments of horse on that wing also; but I could never speak with any of our Army, that either saw any such number of horse, or could tell what they did, unlesse they went directly to *Keynton*, to plunder the Carriages without charging our Army at all.

For our Army, it was drawn up upon a little rising ground, and being amongst the horse, I could not well discern how the foot were drawn up; only I knew they were most of them a good space behinde the horse, when we began to charge: but for the horse, there were three Regiments on the right Wing of our Army, *viz.*, The Lord Generalls Regiment commanded by Sir *Philip Stapleton*; Sir *William Belfore's* Regiment, Lieutenant Generall of the Horse; and the Lord *Fielding's* Regiment, which stood behinde the other two, in the way of a reserve.

[Pg 45]

On the right Wing of our Army, was Sir James Ramsey, with some 24 Troops, for many of our Troops were not in the Field that day. The Armies being thus placed one against another with no great oddes of the winde or ground (but what their was of winde the enemies had it, the ground being reasonable indifferent on both sides) after many shot of Cannon which did very little hurt amongst us, and very much amongst them, their foot advancing for the most part against our right Wing, and their horse against the left Wing of our Army. Their horse had the better of our horse that were on our left Wing, and routing them, drove them back upon our foot, and amongst the rest, upon Colonell *Hollis* his Regiment, which was in the Rere, and they brake through it, yet they ran not away, nor seemed to be at all dismayed at it; but four other Regiments ran away, and fought not at all, and many of them cast away their Colours, and so the enemy took them up, having scarce got so much as one Colour or Cornet of those Regiments or Troops that fought, whereas all the Colours that we got from them, and the King's Standard, which we had a long time in our possession, were taken out of the midst of their best Regiments that fought it out very resolutely: Our left Wing being thus put to the worst, the day was very desperate on our side; and had not God clearly fought for us, we had lost it; for had the enemy's horse when they routed the left Wing, fallen upon the Rere of our right Wing, in all probability the army had been wholly defeated: But they made directly to the Town, and there falling upon our Carriages, most barbarously massacred a number of poor Waggoners and Carters that had no arms to defend themselves, and so fell to pillaging and pursuing those that ran away, so long till they met with Colonell *Hampden*, who with the other Brigado of the Army (which came with the Artillery and Ammunition which was behinde) was by this time come near to *Keynton*, and the enemy's Troops falling upon him as they pursued our men that ran away, he gave them a stop, and discharging five pieces of Cannon against them, he slew some of them; whereupon they returned in some fear and disorder: But when they came back into the Field, they found all their Infantry, excepting two Regiments, cut in pieces or defeated and run away; for it pleased God to put such courage into four or five of our Regiments of foot, and two Regiments of horse, the Lord Generall's commanded by Sir *Philip Stapleton*, and Sir *William Belfore*, that they defeated all their Regiments of foot, except two. Sir *William Belfore's* Regiment of horse charged a Regiment of the enemy's foot, before any foot came up to assist him, and breaking into it cut most of it off; and after, by the assistance of some of our foot, he defeated another Regiment, and so we got up to the greatest part of the enemies Ordnance, and took them, cutting off the Geers of the horses that drew them, and killing the Gunners under the Carriages, but were forced to leave them without any to guard them, by reason we were fain to make good the day against severall Regiments of foot that still fought with a good deal of resolution; especially that which was of the King's Guard, where his Standard was, close by which Sir *William Belfore's* Regiment rode when they came from taking the Ordnance; and they taking us to be their friends, and we them, some of our Company, shook hands with some of them, which was the cause that after riding up towards the Lord Generall's Regiment of horse, they gave fire upon Sir *William Belfore's* Regiment, and discerning each other to be friends, we joyned Companies; and so with half the Lord Generall's Regiment, which his Excellency himself led up, charging the King's Regiment, we defeated it, took the Standard, took the Generall of the King's Army, the Earl of Lindley, and his son, and Colonell Vavasor who was Lieutenant Colonell of that Regiment, and killed Sir Edward Varney upon the place (who carryed the Standard), Colonell John Munroe, and divers others: In this charge, and generally throughout the day, the Lord Generall's Troop, consisting most of Gentlemen, carried themselves most valiantly; and had all our Troops, of our left Wing been made of the same metall, the enemy had not made so easie an impression into them. And what is said of my Lord Generall's Troop, may most truly, and to his high praise, be said of himself; and also that noble Earl, the Earl of Bedford, Generall of the horse, for both of them rode all day, being in the heads of the severall Troops and Regiments to give their directions, and to bring them on upon the enemy, hazarding their persons as far and further than any particular Souldier in the Army. By this time all the enemy's foot being dispersed and gone excepting two Regiments, they retiring themselves, found their Ordnance behind them without any Guard, and there they made a stand, and made use of their Cannon, shooting divers shot at us; at which time our Regiment of foot began to want Powder, otherwise we had charged them both with horse and foot, which in all probability would have utterly ruined their Infantry, for those two Regiments were the onely stake which they had now left in the hedge: But partly through want of Ammunition, and partly

[Pg 46]

But they made directly to the Town, and there falling upon our Carriages, most barbarously massacred a number of poor Waggoners and Carters that had no arms to defend themselves, and so fell to pillaging and pursuing those that ran away, so long till they met with Colonell *Hampden*, who with the other Brigado of the Army (which came with the Artillery and Ammunition which was behinde) was by this time come near to *Keynton*, and the enemy's Troops falling upon him as they pursued our men that ran away, he gave them a stop, and discharging five pieces of Cannon against them, he slew some of them; whereupon they returned in some fear and disorder: But when they came back into the Field, they found all their Infantry, excepting two Regiments, cut in pieces or defeated and run away; for it pleased God to put such courage into four or five of our Regiments of foot, and two Regiments of horse, the Lord Generall's commanded by Sir *Philip Stapleton*, and Sir *William Belfore*, that they defeated all their Regiments of foot, except two. Sir *William Belfore's* Regiment of horse charged a Regiment of the enemy's foot, before any foot came up to assist him, and breaking into it cut most of it off; and after, by the assistance of some of our foot, he defeated another Regiment, and so we got up to the greatest part of the enemies Ordnance, and took them, cutting off the Geers of the horses that drew them, and killing the Gunners under the Carriages, but were forced to leave them without any to guard them, by reason we were fain to make good the day against severall Regiments of foot that still fought with a good deal of resolution; especially that which was of the King's Guard, where his Standard was, close by which Sir *William Belfore's* Regiment rode when they came from taking the Ordnance; and they taking us to be their friends, and we them, some of our Company, shook hands with some of them, which was the cause that after riding up towards the Lord Generall's Regiment of horse, they gave fire upon Sir *William Belfore's* Regiment, and discerning each other to be friends, we joyned Companies; and so with half the Lord Generall's Regiment, which his Excellency himself led up, charging the King's Regiment, we defeated it, took the Standard, took the Generall of the King's Army, the Earl of Lindley, and his son, and Colonell Vavasor who was Lieutenant Colonell of that Regiment, and killed Sir Edward Varney upon the place (who carryed the Standard), Colonell John Munroe, and divers others: In this charge, and generally throughout the day, the Lord Generall's Troop, consisting most of Gentlemen, carried themselves most valiantly; and had all our Troops, of our left Wing been made of the same metall, the enemy had not made so easie an impression into them. And what is said of my Lord Generall's Troop, may most truly, and to his high praise, be said of himself; and also that noble Earl, the Earl of Bedford, Generall of the horse, for both of them rode all day, being in the heads of the severall Troops and Regiments to give their directions, and to bring them on upon the enemy, hazarding their persons as far and further than any particular Souldier in the Army. By this time all the enemy's foot being dispersed and gone excepting two Regiments, they retiring themselves, found their Ordnance behind them without any Guard, and there they made a stand, and made use of their Cannon, shooting divers shot at us; at which time our Regiment of foot began to want Powder, otherwise we had charged them both with horse and foot, which in all probability would have utterly ruined their Infantry, for those two Regiments were the onely stake which they had now left in the hedge: But partly through want of Ammunition, and partly

[Pg 47]

But they made directly to the Town, and there falling upon our Carriages, most barbarously massacred a number of poor Waggoners and Carters that had no arms to defend themselves, and so fell to pillaging and pursuing those that ran away, so long till they met with Colonell *Hampden*, who with the other Brigado of the Army (which came with the Artillery and Ammunition which was behinde) was by this time come near to *Keynton*, and the enemy's Troops falling upon him as they pursued our men that ran away, he gave them a stop, and discharging five pieces of Cannon against them, he slew some of them; whereupon they returned in some fear and disorder: But when they came back into the Field, they found all their Infantry, excepting two Regiments, cut in pieces or defeated and run away; for it pleased God to put such courage into four or five of our Regiments of foot, and two Regiments of horse, the Lord Generall's commanded by Sir *Philip Stapleton*, and Sir *William Belfore*, that they defeated all their Regiments of foot, except two. Sir *William Belfore's* Regiment of horse charged a Regiment of the enemy's foot, before any foot came up to assist him, and breaking into it cut most of it off; and after, by the assistance of some of our foot, he defeated another Regiment, and so we got up to the greatest part of the enemies Ordnance, and took them, cutting off the Geers of the horses that drew them, and killing the Gunners under the Carriages, but were forced to leave them without any to guard them, by reason we were fain to make good the day against severall Regiments of foot that still fought with a good deal of resolution; especially that which was of the King's Guard, where his Standard was, close by which Sir *William Belfore's* Regiment rode when they came from taking the Ordnance; and they taking us to be their friends, and we them, some of our Company, shook hands with some of them, which was the cause that after riding up towards the Lord Generall's Regiment of horse, they gave fire upon Sir *William Belfore's* Regiment, and discerning each other to be friends, we joyned Companies; and so with half the Lord Generall's Regiment, which his Excellency himself led up, charging the King's Regiment, we defeated it, took the Standard, took the Generall of the King's Army, the Earl of Lindley, and his son, and Colonell Vavasor who was Lieutenant Colonell of that Regiment, and killed Sir Edward Varney upon the place (who carryed the Standard), Colonell John Munroe, and divers others: In this charge, and generally throughout the day, the Lord Generall's Troop, consisting most of Gentlemen, carried themselves most valiantly; and had all our Troops, of our left Wing been made of the same metall, the enemy had not made so easie an impression into them. And what is said of my Lord Generall's Troop, may most truly, and to his high praise, be said of himself; and also that noble Earl, the Earl of Bedford, Generall of the horse, for both of them rode all day, being in the heads of the severall Troops and Regiments to give their directions, and to bring them on upon the enemy, hazarding their persons as far and further than any particular Souldier in the Army. By this time all the enemy's foot being dispersed and gone excepting two Regiments, they retiring themselves, found their Ordnance behind them without any Guard, and there they made a stand, and made use of their Cannon, shooting divers shot at us; at which time our Regiment of foot began to want Powder, otherwise we had charged them both with horse and foot, which in all probability would have utterly ruined their Infantry, for those two Regiments were the onely stake which they had now left in the hedge: But partly through want of Ammunition, and partly

[Pg 48]

But they made directly to the Town, and there falling upon our Carriages, most barbarously massacred a number of poor Waggoners and Carters that had no arms to defend themselves, and so fell to pillaging and pursuing those that ran away, so long till they met with Colonell *Hampden*, who with the other Brigado of the Army (which came with the Artillery and Ammunition which was behinde) was by this time come near to *Keynton*, and the enemy's Troops falling upon him as they pursued our men that ran away, he gave them a stop, and discharging five pieces of Cannon against them, he slew some of them; whereupon they returned in some fear and disorder: But when they came back into the Field, they found all their Infantry, excepting two Regiments, cut in pieces or defeated and run away; for it pleased God to put such courage into four or five of our Regiments of foot, and two Regiments of horse, the Lord Generall's commanded by Sir *Philip Stapleton*, and Sir *William Belfore*, that they defeated all their Regiments of foot, except two. Sir *William Belfore's* Regiment of horse charged a Regiment of the enemy's foot, before any foot came up to assist him, and breaking into it cut most of it off; and after, by the assistance of some of our foot, he defeated another Regiment, and so we got up to the greatest part of the enemies Ordnance, and took them, cutting off the Geers of the horses that drew them, and killing the Gunners under the Carriages, but were forced to leave them without any to guard them, by reason we were fain to make good the day against severall Regiments of foot that still fought with a good deal of resolution; especially that which was of the King's Guard, where his Standard was, close by which Sir *William Belfore's* Regiment rode when they came from taking the Ordnance; and they taking us to be their friends, and we them, some of our Company, shook hands with some of them, which was the cause that after riding up towards the Lord Generall's Regiment of horse, they gave fire upon Sir *William Belfore's* Regiment, and discerning each other to be friends, we joyned Companies; and so with half the Lord Generall's Regiment, which his Excellency himself led up, charging the King's Regiment, we defeated it, took the Standard, took the Generall of the King's Army, the Earl of Lindley, and his son, and Colonell Vavasor who was Lieutenant Colonell of that Regiment, and killed Sir Edward Varney upon the place (who carryed the Standard), Colonell John Munroe, and divers others: In this charge, and generally throughout the day, the Lord Generall's Troop, consisting most of Gentlemen, carried themselves most valiantly; and had all our Troops, of our left Wing been made of the same metall, the enemy had not made so easie an impression into them. And what is said of my Lord Generall's Troop, may most truly, and to his high praise, be said of himself; and also that noble Earl, the Earl of Bedford, Generall of the horse, for both of them rode all day, being in the heads of the severall Troops and Regiments to give their directions, and to bring them on upon the enemy, hazarding their persons as far and further than any particular Souldier in the Army. By this time all the enemy's foot being dispersed and gone excepting two Regiments, they retiring themselves, found their Ordnance behind them without any Guard, and there they made a stand, and made use of their Cannon, shooting divers shot at us; at which time our Regiment of foot began to want Powder, otherwise we had charged them both with horse and foot, which in all probability would have utterly ruined their Infantry, for those two Regiments were the onely stake which they had now left in the hedge: But partly through want of Ammunition, and partly

[Pg 49]

But they made directly to the Town, and there falling upon our Carriages, most barbarously massacred a number of poor Waggoners and Carters that had no arms to defend themselves, and so fell to pillaging and pursuing those that ran away, so long till they met with Colonell *Hampden*, who with the other Brigado of the Army (which came with the Artillery and Ammunition which was behinde) was by this time come near to *Keynton*, and the enemy's Troops falling upon him as they pursued our men that ran away, he gave them a stop, and discharging five pieces of Cannon against them, he slew some of them; whereupon they returned in some fear and disorder: But when they came back into the Field, they found all their Infantry, excepting two Regiments, cut in pieces or defeated and run away; for it pleased God to put such courage into four or five of our Regiments of foot, and two Regiments of horse, the Lord Generall's commanded by Sir *Philip Stapleton*, and Sir *William Belfore*, that they defeated all their Regiments of foot, except two. Sir *William Belfore's* Regiment of horse charged a Regiment of the enemy's foot, before any foot came up to assist him, and breaking into it cut most of it off; and after, by the assistance of some of our foot, he defeated another Regiment, and so we got up to the greatest part of the enemies Ordnance, and took them, cutting off the Geers of the horses that drew them, and killing the Gunners under the Carriages, but were forced to leave them without any to guard them, by reason we were fain to make good the day against severall Regiments of foot that still fought with a good deal of resolution; especially that which was of the King's Guard, where his Standard was, close by which Sir *William Belfore's* Regiment rode when they came from taking the Ordnance; and they taking us to be their friends, and we them, some of our Company, shook hands with some of them, which was the cause that after riding up towards the Lord Generall's Regiment of horse, they gave fire upon Sir *William Belfore's* Regiment, and discerning each other to be friends, we joyned Companies; and so with half the Lord Generall's Regiment, which his Excellency himself led up, charging the King's Regiment, we defeated it, took the Standard, took the Generall of the King's Army, the Earl of Lindley, and his son, and Colonell Vavasor who was Lieutenant Colonell of that Regiment, and killed Sir Edward Varney upon the place (who carryed the Standard), Colonell John Munroe, and divers others: In this charge, and generally throughout the day, the Lord Generall's Troop, consisting most of Gentlemen, carried themselves most valiantly; and had all our Troops, of our left Wing been made of the same metall, the enemy had not made so easie an impression into them. And what is said of my Lord Generall's Troop, may most truly, and to his high praise, be said of himself; and also that noble Earl, the Earl of Bedford, Generall of the horse, for both of them rode all day, being in the heads of the severall Troops and Regiments to give their directions, and to bring them on upon the enemy, hazarding their persons as far and further than any particular Souldier in the Army. By this time all the enemy's foot being dispersed and gone excepting two Regiments, they retiring themselves, found their Ordnance behind them without any Guard, and there they made a stand, and made use of their Cannon, shooting divers shot at us; at which time our Regiment of foot began to want Powder, otherwise we had charged them both with horse and foot, which in all probability would have utterly ruined their Infantry, for those two Regiments were the onely stake which they had now left in the hedge: But partly through want of Ammunition, and partly

being tyred with fighting all the day (the whole brunt of the Battell having been sustained by two Regiments of horse, and four or five of foot) we made no great haste to charge them, so that the enemies horse that had been pillaging at Keynton had leisure to come about, some on one hand of us, and some on the other, and so joyned with their foot: Yet as they came back on our left hand, Sir *Philip Stapleton*, with his Troop, went out to charge some 4 or 5 Troops of them which went away from him as fast as they could upon the spur to the rest of their Company, and their foot that stood by their Ordnance, most of the enemies horse being gathered to their foot, most of our horse also gathered to our foot, and so we stood horse and foot one against the other till it was night. Our Army being thus possessed of the ground that the enemy chose to fight upon, stood there all night; the enemy having withdrawn their Army to the top of the hill for more security to themselves, where they made great fires all the night long, whilst we in the meantime drew backe some of our owne Ordnance, which they had once in their possession, and some of theirs which they had left behinde.

[Pg 50]

The next morning, a little before it was light, we drew back our Army towards the Town to our other Brigadoe and Artillary and Ammunition that was come and lodged there, and the enemy drew out their horse in the morning upon the side of the hill, where staying till towards night, whilst the foot were retyring behinde the hill and marching away, at length a little before night, their horse also marched away; and about an houre after, our horse also marched towards their Quarters, the Foot and some horse staying all night in their Quarters, in and before *Keynton*; and the next day the whole Army both horse and foot marched towards *Warwicke* to refresh themselves; instead of which, if they had marched towards *Banbury*, they would have found more victuals, and had in all probabilities dispersed all the foot of the King's Army, and taken his Canon and Carriages and sent his horse farther off to plunder, whereas now because we did not follow them though they quitted the field to us which we fought on and left their quarter before us the next day, yet they begin to question who had the day: It is true, there were Colours and Canon taken on both sides, without any great difference in the numbers, but for the number and quality of men slaine and hurt, it is verily believed, they left foure times as many at the least as we did, and in saying foure times as many, I am confident I speake much below the truth. There were slaine on their side the Earl of *Lindsey* Generall of their Army, the Lord *Aubigney*, brother to the Duke of *Richmond*, Sir *Edward Verny* Colonell, *John Monroe* and divers other gentlemen and Commanders, and very many hurt. Of our side were slaine the Lord St. John, Colonell *Charles Essex*, Lieutenant Colonell *Ramsey* and none other of note, either killed or dangerously hurt that I can heare of; They acknowledge that they lost 1200 men, but it is thought they lost 2000: and whereas they report we lost divers thousands, where one man judgeth that we lost 400, ten men are of opinion that we lost not 200 Souldiers, besides the poore Waggoners and Carters.

[Pg 51]

These persons underwritten were all of the Right wing and never stirred from their Troops but they and their Troops fought till the last minute.

The Lord Generall's Regiment	<i>Sir William Belfore's</i> Regiment
<i>Sir Philip Stapleton</i>	<i>Sir William Belfore</i>
<i>Captain Draper</i>	<i>Sergeant Major Hurrey</i>
<i>Sergeant Major Gunter</i>	<i>Lord Grey</i>
<i>Lord Brookes</i>	<i>Captain Nathaniell Fiennes</i>
<i>Captain Sheffield</i>	<i>Sir Arthur Hasilrigge</i>
<i>Captain Temple</i>	<i>Captain Longe</i>
<i>Captain Cromwell</i>	

[Pg 52]

---

A FULL AND TRUE RELATION of the great Battell fought between the King's Army, and his Excellency, the Earle of Essex, upon the 23 of October last past (being the same day twelveneth that the Rebellion broke out in Ireland) sent in a Letter from Captain Edward Kightley, now in the Army, to his friend Mr. Charles Lathum in Lumbarde Street, London, Wherein may bee clearly seene what reason the Cavaliers have to give thanks for the Victory which they had over the Parliaments Forces.

[Pg 53]

“So let all thine enemies perish O Lord,  
but let them that love him, be as the Sun  
when he goeth forth in his might.”

London: Printed November the 4, 1642.

Loving Cousin, I shall make so neare as I can a true, though long relation of the battell fought betweene the King's Army and our Army, under the conduct and command of my Lord Generall on Saturday *October* 22. Our Forces were quartered very late and did lie remote one from the other, and my Lord Generall did quarter in a small Village where this Battell was fought, in a field called Great Kings Field, taking the name from a Battell there fought by King *John* as they say: on Sunday the 23 of *October* about one of the clocke in the afternoon, the Battell did begin and it continued untill it was very darke, the field was very great and large, and the King's Forces came down a great and long hill, he had the advantage of the ground and wind, and they did give a very brave charge, and did fight very valiantly: they were 15 Regiments of Foot and 60 Regiments of Horse, our Horse were under 40 Regiments and our Foot 11 Regiments: my Lord Generall did give the first charge, pressing them with 2 pieces of Ordnance which killed many of their men, and then the enemy did shoote one to us, which fell 20 yards short in a plowed Land, and did no harme, our Souldiers did many of them run away to wit blew Coats and Grey Coats, being two Regiments, and there did runne away, 600 horse, I was quartered five miles from the place, and heard not anything of it, until one of the clocke in the afternoone. I halted thither with Sergent Major *Duglis'* troope, and over-tooke one other troope, and when I was entiring into the field, I thinke 200 horse came by me with all the speed they could out from the battell, saying, that the King had the victory, and that every man cried for God and King Charles. I entreated, prayed and persuaded them to stay, and draw up in a body with our Troopes, for we saw them fighting, and the Field was not lost, but no perswasions would serve, and then I turning to our three troopes, two of them were runne away, and of my Troope I had not six and thirtie men left, but they were likewise runne away, I stayed with those men I had, being in a little field, and there was a way through, and divers of the enemy did runne that way both horse and foote, I tooke away about tenne or twelve horse, swords, and armour, I could have killed 40 of the enemy, I let them passe disarming them, and giving the spoile to my Troopers; the Armies were both in a confusion, and I could not fall to them with out apparent loss of my selfe and those which were with me, the powder which the Enemy had was blowne up in the field, the Enemy ran away as well as our men, God did give the victory to us, there are but three men of note slaine of ours, namely my Lord Saint *John*, Collonell *Essex*, and one other Captaine, whose name I have forgot: Captaine Fleming is either slaine or taken prisoner, and his Cornet, he had not one Officer which was a souldier, his Waggon and money is lost, and divers of the Captaines money and Waggons are lost, to great value, our foote and Dragooners were the greatest Pillagers, wee had the King's Standard one houre and a halfe, and after lost it againe: Wee did lose not above three hundred men, the enemy killed the Waggoners, women and little boyes of twelve years of age, we tooke seventeene Colours and five pieces of Ordnance, I believe there were not lesse than three thousand of the enemy slaine, for they lay on their own ground, twenty, and thirty of heapes together, the King did lose Lords, and a very great many of Gentlemen, but the certaine number of the slaine cannot bee knowne, we did take my Lord of *Lindsey*, Generall of the Foote, being shot in the thigh, who dyed the Tuesday morning following, and his body is sent away to be buried, the Lo: *Willoughby* his son was taken, *Lunsford*, *Vavasour*, and others, being prisoners in Warwick Castle; on Munday there did runne from the King's Army 3000, foote in 40, 50, and 60 in Companies, wee kept the field all Sunday night, and all Munday, and then marched to our quarters, and on Munday the enemy would have given us another charge, but they could not get the foote to fight, notwithstanding they did beate them like dogs, this last Relation of the enemy I received from one which was a prisoner and got away.

Banbury is taken by the King, there was 1000 Foote in it, the Captaines did run away, and the souldiers did deliver the Toune up without discharging one Musket. It was God's wonderful worke that we had the victory, we expect to march after the King. The day after the Battell all our Forces, horse and foote were marched up, and other forces from remote parts, to the number of 5000, horse and foote more than were at the Battell, now at my writing, my Lord Generall is at Warwick, upon our next marching we doe expect another Battell, we here thinke that the King cannot strengthen himself, for the souldiers did still runne daily from him, and I believe if we come to fight a great part of them will never come up to the charge. The King's guard were gentlemen of good quality, and I heard it, that there [was] not above 40 of them which returned out of the field, this is all I shall trouble you with, what is more, you will receive it from a better hand than mine: Let us pray one for another, God I hope will open the King's eyes, and send peace to our Kingdome. I pray remember my love to all my friends; if I could write to them all I would, but for such newes I write you, impart it to them, my Leiuenant and I drinke to you all daily; all my runawayes, I stop their pay, some of them for two dayes some three dayes and some four dayes, which time they were gone from mee, and give their pay to the rest of the souldiers, two of my souldiers are runne away with their Horse and Armes: I rest, and commit you to God.

Your loving Cousin,

[Pg 54]

[Pg 55]

[Pg 56]

[Pg 57]

[Pg 58]

The Rebellion in Ireland and our Battell were both the 23 of October.

---

## II.

[Pg 59]

### The Geology of Edge Hill.

The Geology of the Edge Hill region presents points of study to the student of the physical phases of the science rather than to the palæontologist, though it does not appear in either case that the conditions presented are difficult to read. Beginning with the low range of hills three miles N.W. of Kineton, forming the Trias outcrop, and fringed with a thin development of Rhætics, we cross the broad plain of the Lower Lias almost without undulation, save in the ridge which stretches from Gaydon to Butler's Marston, until the foot of Edge Hill itself is reached. Fragments of Ammonites of the *rotiformis* type are occasionally ploughed up in the plain, and the railway cutting at North End has yielded specimens of *Ammonites semicostatus*. The hill slopes are in the main formed of the clays and shales of the Middle Lias, the Zone of *Ammonites margaritatus* with certain characteristic fossils, *Cypricardia cucullata*, &c., appearing in the old brickyard at Arlescot. There is no other exposure of the seleniferous shales of the zone; their course is masked by a rich belt of woodland. The natural terraces somewhat characteristic of this horizon in the midlands are roughly developed towards the Sun Rising, and are more perfectly shown at Hadsham hollow in the Hornton vale. At Shenington, four miles southward, there are some beautifully terraced fields, one locally known as Rattlecombe Slade recalling to mind the lynchets of the Inferior Oolite sands of Dorsetshire. They are in the main terraces of drainage, the step-like form of subsidence being due to the composition of the seleniferous marls and under waste. The terraces are of exceptional regularity, and run parallel to the lines of drainage; in one case, however (Kenhill), in the same locality, they form a bay or recess on the hill slope. A familiar instance of the last phase is to be seen at the Bear Garden, Banbury. The salient feature of the Edge Hill escarpment is the Marlstone rock-bed, the uppermost division of the Middle Lias. Several sections in this zone (*Ammonites spinatus*) may be seen near the Round House. It has three main divisions: The upper red layers the roadstone, the middle of several green hard beds called top-rag, and the lower courses of dark green softer stone, the best rag (used for building). Some of the quarries have been worked for centuries, and the grey green slabs of Hornton stone, its local name, are familiar on the hearths and in the homes of nearly the whole country-side. At this its N.W. outcrop, the rock thickens considerably, attaining a development of about twenty-four feet. The stone itself is a ferruginous limestone, greenish when unweathered, otherwise of a rich red brown colour. Good evidence of its durability as a building material is shewn in the fine fourteenth century churches of North Oxon, which are almost without exception built of the stone. Near the Beacon House on the Burton Dassett Hills, a good section is exposed in which fossils are found more freely. Amongst the brachiopod shells *Waldhemia indentata*, *Terebratula punctata*, *T. Edwardsii* occur, together with an abundance of the characteristic *Rhynchonella tetraëdra*: *Spiriferinæ* are rare. When the ironstone workings were extended, ten years or so since, large *Pholadomya ambigua* and other shells were obtainable from some sandy beds at the base of the series. Capping the "spinatus" beds are a few feet of Upper Lias Clay belonging to the zone of *Ammonites serpentinus*, and fragments of the Ammonites common to the horizon are scattered about; but these beds are not found along the escarpment east of Shenloe Hill.

[Pg 60]

[Pg 61]

By the roadside leading from Burton Dassett to Fenny Compton, a small quarry on the south side shows a patch of Inferior Oolite. A fault has preserved this the only remnant to prove the former extension of the Bajocian beds over the area of the Burton and Edge Hills. Tysoe Hill, four miles S.W. of the Round House, and the hills which fringe the borderland of Warwickshire and Oxon, are nearly all capped with sands or limestones of the Inferior Oolite, and occasionally with the marly limestones of the Great Oolite also.

[Pg 62]





[Larger Image](#)

BANBURY CROSS.

### III.

[Pg 63]

#### NOTES ON BANBURY AND THEREABOUT.

##### STATISTICAL TABLE.

Banbury, in N.E. Oxfordshire, on river Cherwell, drainage N. to S.

Altitudes: river level, 300 o.d.; the Cross, 331; high town, 424.

Average rainfall, 27.59 inches. Mean temperature, 41.5.

Population, Municipal Borough, 12,967.

Parliamentary division of Banbury, in W. Oxon., bounded E. by river Cherwell, S. by line from E. to W. through Finstock. Member of Parliament, 1890, A. Brassey, Esq., Heythrop Park, Chipping Norton.

Railway Systems: G. W. R.; L. & N. W. R.; B. & C. R.; N. & B. J. R.; G. C. R.

Canal: Oxford and Birmingham.

##### Table of Distances in miles from Banbury:—

[Pg 64]

Aylesbury	32	Harbury	14
Bicester	15¼	Kineton	11½
Birmingham	42	Leamington	21
Brailes	10	London	70
Buckingham	17	Moreton-in-Marsh	21
Byfield	9¼	Northampton	24
Brackley	9	Oxford	22½
Charlbury	15¾	Stratford-on-Avon	20
Chipping Norton	13	Shipston-on-Stour	13½
Cheltenham	39½	Southam	14

Enstone	12	Stow-on-the-Wold	20¼
Edge Hill	8½	Towcester	17½
Deddington	6	Warwick	20
Daventry	17	Witney	23
Hook Norton	9	Woodstock	16½

*Municipal Properties and Buildings:*

The Cross	The Municipal School
The Town Hall	The Recreation Ground and Baths
The Old Bridge and Bridge-ways	The Spittal (Sewage) Farm

*Ecclesiastical and other Buildings:*

St. Mary's (Parish) Church	Congregational Chapel, South Bar
Vicarage House	Baptist Chapel, Bridge St.
Christ Church	Unitarian Chapel, Horse Fair
St. Paul's Church, Neithrop	The Corn Exchange
St. John's Church (R.C.)	The Mechanics' Institute
St. John's Priory	The Horton Infirmary
Wesleyan Chapel, Marlborough Road	

The Borough Arms: The Sun in glory or' and on a mount vert. A lily argent in pare the letters B.A.

Manufactures: Agricultural implements and machinery, patent files, patent boxes, and cabinet goods; linen garments; cloth; cakes; ale and beer; horse girths; patent gates.

Geology: Lower town, Middle Lias clays and thin limestones; Middle town, Middle Lias seleniferous marls and thin limestones; High town, Middle Lias rock (ironstone); Crouch Hill and Constitution Hill, capped with thick Upper Lias clays and Inferior Oolite limestones and sand.

[Pg 65]

BANBURY CROSS.—A fine hexagonal Gothic structure, fifty feet in height, was erected from the designs of the architect, Mr. John Gibbs, in 1859, in commemoration of the marriage of the Princess Royal with Prince Frederick William of Prussia. On the buttresses of the lower stage are painted the municipal seals of old Banbury. Between the buttresses are pedestals intended to receive statues. Statues of the late Queen, Oliver Cromwell, and Whateley would complete the beauty of the structure if accompanied by the removal of the palisading. The upper panels are enriched with conventional ornaments of vine, ivy, rose, and other flowers, and bear the arms or cyphers of Queens Mary and Victoria, Kings Charles I. and George I., the Princess William of Prussia, the Earls of Banbury and Guildford, Viscount Saye and Sele, Sir William Cope, Sir William Compton, the Bishop of Lincoln, and the Rev. W. Whateley. The celebrated old Cross is believed to have stood near the site of the present one, and was destroyed about the year 1602, at which time it went ill with the other Crosses which formerly adorned the town, owing to excesses of religious zeal. The High Cross mentioned in King Ed. VI.'s reign is probably the same as The Bread Cross repaired in 1563, on the site of which the present Cross is supposed to be. Of the White Cross "outside Sugarford" (West) Bar and of the Market Cross no more can be said. From a passage in Leland's Itinerary, it appears that the Cross was of some note, and from the old nursery rhyme, "Ride a cock-horse," &c., if from no more veracious record, it seems that it was honoured by an occasional pageant.

[Pg 66]

THE PARISH CHURCH (ST. MARY'S).—The old church, of which there is abundant record in engravings and contemporary drawings, stood on the ground where now is the new church. Of fine proportions and good style, its destruction (1790) appears to have been an ill-judged measure. It had a massive west tower, embattled and crowned by eight ornamented pinnacles and a series of beautiful windows on the south and south-east sides. Its chantry of St. Mary was founded in 1413, and there was another chapel dedicated to honour the resurrection of our Lord. Records remain of the armorial glass, nearly all of which was

[Pg 67]

destroyed during the time of the siege of Banbury Castle, when the church was used as a vantage point. There were sixty coats of arms. The church was said to be the burying place of Alexander, Bishop of Lincoln, its founder, also of William Pope, cofferer to Henry VII., and of Captayn Wm. Danvers who died "in the service of God and the King" in 1643. Mr. Arden's list of the Vicars of Banbury gives the date of death of Vicar Roger as 1278. Many of the remains of the old fabric are in use as ornaments in Banbury gardens.

Erected about 1797, the present church stands in architecture far away from the taste of the time. It is nevertheless a bold and good design by Cockerill of domestic Doric style. Betwixt its beginning and its completion so many years intervned as to give birth to the rhyme:

"Proud Banbury, poor people,  
Built a church without a steeple."

The portico with its semicircle of plain columns and the circular tower, 133 feet high, with its ornamental quartrefoiling and the balconied alleis are not without massive beauty of their own. The bareness and heavy structure of the body are compensated for by the beauty of the interior decoration, which is of the best of the mural work of the kingdom. The galleries and dome are supported by twelve graceful Ionic pillars, arranged in an octagonal figure. The chancel has been re-built in unison with the original design, and the apse is worked in colour in three divisions representing the twelve apostles with trees of scripture in the background. The ceiling illustrates the enthronement of Christ (Rev. iv.) On the wall, at the east of the nave, are inscribed the tables of the commandments. A band of gold encircles the dome, bearing the text, "The Lord is in His holy temple," &c. The painted windows are good examples of modern work; one in the north-west gallery is in memory of the explorer, Admiral Sir G. Back, uncle of the late vicar, and represents arctic scenes and figures. The work was carried out at the cost of and during the office of the late vicar, the Rev. H. Back, aided by Miss Wyatt and others. The decorators were Messrs. Heaton, Butler and Baines. There is also a richly inlaid marble font, and pulpit. At the time of the Victorian Jubilee the peal of eight bells was overhauled, and new chimes with shifts for three weeks added to the clock tower. Beesley gives four of the bells as having been made by the Bagleys' of Chacombe, where they had a well known 17th century bell foundry. The eighth bell bears the inscription:

[Pg 68]

[Pg 69]

"I ring to Sermon with a lusty boome  
That all may come and none may stay at home."



[Larger Image](#)

INTERIOR ST. MARY'S CHURCH. BANBURY.

THE VICARAGE HOUSE, dated 1649, stands against the south-west corner of the churchyard, and is a handsome specimen of the domestic architecture of the period. The gabled front, window mullions and porch remain of the old work, and also the hall and front rooms. The

room over the porch, used as a private chapel, seems to be of its old service. Very carefully has the interior ornamentation been carried out, of which the cornice of music staves of the front room is an instance.

OLD HOUSES.—The gabled houses on the north side of the High Street, and on the south and west sides of the Market Place, are good examples of domestic architecture of late Tudor or early Stuart times. An old sun-dial, bearing the motto "Aspice et abi," is attached to the front of the High Street houses. The barge boards and pargeting of the front and the good casemated windows of the west side remain, but the roof has been stripped of its Stonesfield slate, and the finials are badly restored. Also worth notice is the front of No. 11 Market Place, and the old jail, No. 3 (1646), though the lower stage has been cut away. Orchard House, Neithrop, the front of which it is said was protected by woolsacks during the siege of Banbury Castle, stands on a mound away from the road side. It bears the appearance of a manor house, as it probably was, and it has a massive oak stair-way. The Woodlands, Horse Fair, has a handsome garden front; it was formerly an inn. The Woodlands, as well as the school house near by, now Banbury Academy (and here Dean Swift commenced his *Gulliver's Travels*, taking the title of Gulliver from the name on a tomb in the churchyard opposite), are typical houses of the time. A beautifully carved oak cornice remains in the north-west room of house No. 47 North Bar, Mrs. J. Bolton's.

[Pg 70]

CALTHORPE HOUSE.—The Calthorpe Manor of old time is now sadly diminished, its fish pond drained and its park a building ground. The north-west part of the house is in use as a wool warehouse, but yet the east front, now Calthorpe House School, stands in good order with stone porch, and armorial shield of the Hawtayne's, and a good oriel window above bearing the arms in stained glass of the Brancestre (1545) and Danvers' families. The inscriptions thereon are "Danvers Matched D'Oyley," "Danvers long time owned Calthropp," etc. The house, one of the religious houses of early date and probably part of the hospice of St. John, was linked with the early history of the town. Beesley and Macnamara speak of its associations with the Brancestre family in the time of Richard II. (1378), and later with that of Danvers. The former granted lands to the master of St. John, thus implying a religious holding. By its reconstruction in Queen Elizabeth's days we know the reformation had swept away its religious order, and the fine oriel window is of that date. It is said that Nonconformity was preached for the first time in Banbury in the oriel room.

[Pg 71]



[Larger Image](#)

COURTYARD, REINDEER INN, BANBURY.

OLD INNS.—The Reindeer, in Parson's Street, is probably older than any of the houses before mentioned; the wooden gates are dated 1570, and have inscribed on them the names Iohn Knight, Ihone Knight, David Horne. The richly moulded ceiling and the fine panelling of the principal room, known as the Globe Room, are of the style of the Italian renaissance, and above the window is an inscription of the date 1570. The Unicorn Inn, in the Market Place, and the adjoining house, at one time no doubt part of the inn, belong to a later period; the massive wooden gates are carved with the date 1648. The Old George (1614) seems to have formerly borne the name of The George and Altarstone, from a supposed Roman altar dug up on the site of the inn, and formerly exhibited in one of the rooms.

[Pg 72]

THE BARS.—The entrances to the town were formerly crossed by gates, or bars, five in number. The North Bar, from which the present street is named, stood near the tan-yard, southward of the corner of Warwick Road. The Cole Bar closed the old Adderbury and



Oxford Road, which entered the town by way of New Land and Broad Street before the making of the turnpike road. St. John's Bar closed the entrance from Chipping Norton, and stood at the spot where Monument Street now enters South Bar. When the Bar was destroyed its site was marked by an obelisk, long since removed, from which Monument Street takes its name. Sugarford Bar stood in West Street, close to where it is now crossed by the Shades, and the Bridge Gate stood on the old bridge over the Cherwell. Not a vestige of any of the bars remains.

THE MECHANICS' INSTITUTE, founded 1835, received the gift of its new building in Marlborough Road in 1884. It has a general library and a reference library and news and magazine rooms well suited to the requirements of the day. There is an excellent replica of Herkomer's portrait of the donor in the news room.

[Pg 73]

THE MUNICIPAL SCHOOL buildings adjoin the Institute, and are also in part a gift to the town by the Right Hon. Sir Bernhard Samuelson (Parliamentary representative of Banbury for 30 years). It is also a School of Science and Art, with well equipped rooms for art study, and with good laboratories and class rooms. The School of Science and Art was a continuation of science and art classes which were among the earliest started in the kingdom (1861). It shows a good record of work. The buildings are well proportioned, and the doorways of the local (Hornton) stone are bold, and have good mouldings.

THE TOWN HALL.—The old Hall stood on the open space in the Market Place in front of the Exchange Hall. It was a plain brick building, standing on arcading, forming a Market Hall on the ground floor, and it has been re-erected in Cherwell Street as a warehouse. The first Hall was built in Queen Mary's reign, 1556. The Hall of to-day, built in 1853, was enlarged in 1892. Portraits of Mr. Tancred, the late High Steward (Lord Saye and Sele), and Aldermen Draper and Barford are hung in the Court Room. Formerly a good painting by Hayn had a place there.

[Pg 74]

The Horton Infirmary, presented to the town by the late Miss Horton, of Middleton Cheney, and her nephew, J. H. Horton, Esq., is on the Oxford Road. Two Corn Exchanges existed in the Corn Hill and Market Place; one has become an Inn with covered court yard, the other is used as a Theatre but is also used for corn sales on Thursdays; Christ Church, St. John's Priory and Church, the Wesleyan Chapels, and the various other denominational places of worship, do not admit of full description.

---

BROUGHTON CASTLE, the old seat of Lord Saye and Sele, now the residence of Lord Algernon Gordon Lennox, is about two and a half miles to the westward of Banbury. The older parts are at the east end, and comprise a chapel, several small rooms and groined passages, and an embattled and loopholed tower, all of early decorated or 14th century work. The chapel contains a geometrical window and stone altar. Both north and south fronts, together with a wooden inner lobby at the entrance to the drawing room, are figured in Skelton's "Antiquities of Oxfordshire." The north front, of the date 1544, is best seen from the meadow adjoining the Broughton Road. In the hall, dining and drawing rooms, are rich plaster ceilings of a half century later. The moat, which still encircles the castle grounds, is spanned by a modern bridge with a turretted gatehouse of early 15th century work. The outbuildings on the east side of the gatehouse are of contemporaneous date. The embattled wall on the west side is part of the original castle, and belongs to an early part of the 14th century. In the hall are portraits of Charles I. and Cromwell, by Dobson, and in other parts of the building works by Westall, Dorcy, and Gainsborough. A large historical painting of Lord Saye before Jack Cade (Shakespeare's King Henry VI., pt. 2, sc. 7) formerly hung at the end of the drawing room. After the Edge Hill fight, Banbury surrendered to the Royalists, who attacked Broughton on the following day. The Castle, with wool-sacked windows, stood siege for a day, and then it is said to have been taken by Prince Rupert. There is little or no evidence to show the phases of the fight, but when it is remembered that the Fiennes' in the vale of the Red Horse were within an hour's ride, and that Ramsay and some of his troops found a way to Banbury on the Sunday, it would point to the probability of fierce defence. Bretch Cave, on the Banbury Road, has the common repute of being a secret passage to the Castle, and perhaps some sally port of the kind may have a tale to tell.

[Pg 75]

[Pg 76]



[Larger Image](#)

BROUGHTON CASTLE.

The two paper mills on the borders of the Broughton estate, the Woad Mill and the Fulling Mill, together with the settlements of the plush and other weavers near by, point to surroundings of industry connected, it must be believed, with the old house.

BROUGHTON CHURCH (ST. MARY'S) is a beautiful church of good Early English work with a broach spire. The nave is on the north side of the church; the south aisle appears to end as a chapelry. As a place of sepulture of so many of the Fiennes' family, it is enriched by their tombs and those of others of the house. The tomb of John de Broughton (circa 1306) is in a richly decorated and canopied niche in the south wall. The high corner tomb is that of Edward Fiennes (1528) and that near by with the effigy of the Knight is believed to be of the father, Richard Fiennes (1501). In the chancel are the rich alabaster effigies of Sir Thomas Wykham and wife (circa 1441), and also plain tombs of Wm. Viscount Saye and Sele and wife (dated 1642-1648).<sup>[7]</sup> The stone chancel screen with incised diaper ornament, and the exceedingly well proportioned windows, place the good work of the church amongst the typical gothic of the country side: especially to be noticed are the geometrical tracery of the east window of the south aisle; the south window with later perpendicular shafting; the south chancel window and the square-headed early English windows of the south wall. There is a finely crocketed ogee west door and plain south porch.

[Pg 77]

WROXTON ABBEY or PRIORY, 3 miles north-west of Banbury, was founded by Michael Belet; it passed into the hands of Sir Thos. Pope after the troubles of the Reformation time, and thence by marriage to the Earls Guildford and North. It is the seat of Lord North, and is famed for its beautifully terraced gardens and park. The chapel, which is supposed to date from the time of King John, contains a window in the Decorated style, with old glass, and the carved woodwork is of the best in the neighbourhood. The other part of the mansion was rebuilt in 1618, excepting a wing which has been added within the last few years. On the west front is a good porch, in the Italian style, of the time of James I. The principal features of the hall are the carved woodwork of the gallery, the fireplace, and the stag's head brackets and pendants. The ceiling of the dining-room is a beautiful specimen of the classical work of the Stuart period. Amongst the paintings are some portraits by Vandyke, Holbein, Jansen and Kneller, and landscapes by Wouvermans, Hobbema, and others. The famous "Garden Party," by Watteau, is one of the collection. King James and King Charles I. visited Wroxton, the latter at the time of the meeting of the King and Queen at Kineton in the year following the battle of Edge Hill. A medal was struck to commemorate the meeting. Pleasant paths to Banbury and Broughton lead across the fields.

[Pg 78]

ALL SAINTS' CHURCH, WROXTON, is of plain Gothic style. The chief points of interest are a good decorated font, two sedilia, and a tomb with effigies of Sir W. and Lady Pope, erected about the middle of the 17th century.

ADDERBURY.—Altitudes: high town 342, low town 300; population, 1132; 3¼ miles south of Banbury. It retains its old mansions and homesteads and the wide margin of its ways to a fuller degree than other villages in the north of the shire. The old rectory house, the manor house, formerly Lord Rochester's home, and others on the south side of the green, are good buildings. Nothing remains of the Cross once standing on the green, and of Sir Thos. Cobb's famous house there remain but the gateways and kitchen. The village during the time of the Great Rebellion was held as a Royalist outpost in the Banbury area. Mr. Wilmot, afterwards Lord Rochester, with his local troops of horse fought on the left wing of the Royalists' Army at Edge Hill. A cavalry fight took place during the war near Bodicot, on the Banbury road, when Fiennes had some success.

[Pg 79]

ST. MARY'S CHURCH is remarkable for its elegant chancel, built by William of Wykeham. The

chancel windows are in the early style of perpendicular architecture, and are fine illustrations of the architect's skill. His arms are to be seen above the exterior of the east window. The north door is in the decorated style, and is rich in mouldings and crocketed canopies. A good example of perpendicular work is to be seen in the square-headed vestry door. The spire dates from the 14th century, and is massive and imposing. The frieze under the cornice of the north wall is filled with grotesque sculpture. In the interior, the timber roof of the nave, the clustered columns, and the sedilia and piscina are excellent specimens of work of the decorated period.


HANWELL.—Altitudes: 476-416; population, 176; 3 miles north-west of Banbury. The village winds in one long street down-hill. It rests on the ferruginous red rock of the Middle Lias. Midway in the village an old oak tree covered the village stocks and the outflow of an aquaduct, probably the Saint Ann's Well of past time. Pleasant footways follow the hill side on the north to Shotteswell and on the south to Banbury. When King Charles took the Castle after the battle of Edge Hill it would seem that it was not without a fight. An old rhyme runs:

[Pg 80]

Hornton in the hollow,  
Long Horley on the hill,  
Frowsty little Drayton,  
Bloody Hanwell hill.

HANWELL CASTLE during its tenure as a farm house lost much of its old work in successive alterations. Two massive octagonal turrets and the facing of the west front remain of the old building. The right-handed stairway, a flight of eighty steps in the north turret, is of very thorough Hornton stone work, but the turrets and front are of the good flat red brick in use in Tudor time, with stone quoins. It would appear that the right hand stairway lent itself better to defensive uses; the upper rooms are entered from the turret stair. In the angle of the south turret a small room shows some old oak panelling, and in an adjoining room a hearth and chimney piece of local stone are in the south-east angle. The once "gallant house of Hanwell," and, according to Dr. Plot, the home of Sir Anthony Cope, the most eminent artist and naturalist, may be seen figured as in its original state by Skelton in his "Antiquities of Oxfordshire," who says the mansion was quadrangular with two towers at each angle. The stonework of the doorways of the room adjoining the south entrance and most of the masonry of the west side has been preserved. The Copes came into early possession of the Hanwell estate, and John Cope, cofferer to King Henry VIII., built the house which was so well spoken of by Leland. In Tudor and Stuart times they were busy politicians, and James I. and his Queen are said to have visited the Castle. The Copes were with the people in the time of the Great Rebellion, and after Edge Hill the Castle was taken by the Royalists. Subsequently Sir Anthony Cope found residence for the eminent Puritan pastors Harris and Dod, who, with Whateley of Banbury, ministered to enlarge the religious zeal of the neighbourhood. The pool and plantation lie to the east of the grounds, and the plantation below is worth mention from the number of rare plants found therein, amongst them the Bistort, Lungwort, Green Hellebore, and Saracen's Woundwort.

[Pg 81]



[Larger Image](#)

BLOXHAM.—Altitudes: high town 400, low town 310; population, 1340; 3 miles south-west of Banbury. The village stands on the red rock of the middle Lias which bears a capping of clay on the high lands: the lower levels are of the usual marls. Field ways from Banbury run from the end of West Bar, and by a less direct but pretty route across the farm field on the Oxford Road. The buildings of All Saint's School, founded about half a century since, are at the entrance of the village. The school has earned good place by the excellence of its tuition. The brook cutting through the town from west to east and the many side streets and jetways add a pleasant appearance to the many good homesteads and gardens.

[Pg 82]

BLOXHAM CHURCH (ST. MARY'S) is one of the most perfect specimens of Gothic architecture in the county of Oxford. Part of the materials of the chancel, the mouldings, walls, and buttresses are Norman, though the church is mainly of the 14th century, about which time it was re-built. The west doorway is surmounted by figures of the apostles, with a canopied representation of the Saviour at the apex; on the left and right are sculptured representations also of the rising of the dead and the punishment of the lost. The spire, which is 195 feet high, presents a particularly graceful outline. The square tower is crowned by an octagon middle stage, rising above which is a balcony, projected on corbels from the face of the tower. Within the balcony the spire springs, and from the four angles of the square tower stage slender turrets, terminating in spirets, are carried up through the middle stage to above the springing of the spire. The geometric tracery of the windows of the west front, and the grotesque cornice carvings on the north side, are exceedingly good work. The decorated oak chancel screen is again a noticeable feature, and its restoration has brought to light the remains of paintings on its lower panels. There are also remains of a mural painting of St. Christopher on the north wall, and of others on the wall above the rood loft. There are large perpendicular windows in the Milcombe chapelry, on the south side of the church, and in its north aisle is a beautiful decorated column, having an enriched capital, with sculptures of mailed figures and heads of saints. A good Gothic font, the carved work of the hoods of the north and south doorways, and a handsome modern reredos and other portions of the chancel can here be mentioned only.


[Pg 83]

KING'S SUTTON.—Altitudes: 385-282; population, 1037; 5 miles south-east of Banbury. It is built on the red rock and marls of the Middle Lias. The old life is represented in the handsome manor house, by tradition also connected with the wanderings of King Charles I., and a good house on the south side of the green said to have been a prebendary manor. The town was in the eighteenth century, with the adjoining village of Astrop, of resort for the use of its mineral waters. The chalybeate spring (St. Rumbald's well) is in Sir Wm. Brown's park at Astrop. The well basin and the carved stone hood stand as in old time together with the Well House. The Well House, by the work of the doorway and windows, would appear to be of earlier date than the well hood, but the spring is at present conveyed from its source to a replica of the well head by the road side. The associated buildings have long since disappeared, but the pleasant walk up the old road past the Well Close and the Long Spinney remain. Near the railway station at King's Sutton is the other mineral spring charged with sulphate of soda, yet in common use by the people of the homesteads near. Celia Fiennes in her diary, "Through England on a side saddle," writes of her journey: "Thence I went to Astrop where is a Steele water much frequented by y<sup>e</sup> Gentry, it has some mixture of Allum so is not so strong as Tunbridge. There is a ffine Gravell Walke that is between 2 high cutt hedges where is a Roome for the Musick and a Roome for y<sup>e</sup> Company besides y<sup>e</sup> Private Walkes. The well runnes very quick, they are not curious in keeping it, neither is there any bason for the spring to run out off, only a dirty well full of moss's which is all changed yellow by the water. There are Lodgings about for y<sup>e</sup> Company at a little place called Sutton." Halliwell gives the following rhyme in his nursery series:

[Pg 84]

"King's Sutton is a pretty town,  
 And lies all in a valley:  
 There is a pretty ring of bells,  
 Besides a bowling-alley:  
 Wine and liquor in good store,  
 Pretty maidens plenty:  
 Can a man desire more?  
 There aint such a town in twenty."

[Pg 85]



[Larger Image](#)

KING'S SUTTON CHURCH.

KING'S SUTTON CHURCH is dedicated to St. Peter. The chancel is principally Norman work, and has along each side a continuous stone bench under an arcade, exhibiting the characteristic zigzag moulding. The piers and arches on the south side of the nave are also Norman; those on the north side are early English. The rood loft turret and staircase remain in the south abutment of the chancel arch. The appearance of the tower from the north and south-west is very beautiful. Crocketed pinnacles, connected by flying buttresses with the face of the spire, are arranged around the junction of the spire and tower, and the spire itself is boldly crocketed from base to apex. It is of the early perpendicular period. The deeply recessed doorway of the western entrance may be of somewhat later date, and contains the original west door. Separating the chancel from the nave is a beautiful oak screen, which was designed by Sir Gilbert Scott.

[Pg 86]

A well-known local rhyme, referring to the spires of the three famous churches of the neighbourhood, says:—


Bloxham for length,  
Adderbury for strength,  
And King's Sutton for beauty.

A hill side coppice bearing the name of Rosamunds Bower and the Moate House are within easy walking distance. The pathway near the bog (mineral) spring is the shorter and pleasanter route to Banbury, leading near to the calcining furnaces and ironstone quarries of the Astrop Ironstone Company.

COMPTON WYNYATES, the residence of The Marquis of Northampton, is distant about nine miles to the south-west of Banbury, and is a beautiful example of a brick castellated house of Tudor date. It stands in a prettily wooded hollow at the foot of the hills which skirt the south-east border of Warwickshire. The building surrounds a quadrangle, and was formerly encircled by a moat, which has now been filled in on the west, south, and east sides; its erection began about 1519. The woodwork of the gables and the doorway of the entrance front, with the shields bearing the Tudor roses and the emblems of Castile and Arragon, are good instances of the work of the time. On the right of the quadrangle is the rich bay window of the hall, and in the hall itself is a finely carved wood screen, coeval with the building. The tower, and particularly the highly ornamented brick chimneys, are worth detailed attention. Adjoining the tower is the chapel, the window of which looks out upon the lawn; a secret passage and Roman Catholic chapel also testify to the troubled transition times of the early households. There is but space to note two incidents in the long history of the house,—the visit of King Henry VIII., and in later years the fierce little fight when the place, garrisoned by the Puritan troops, was attacked by Sir Charles and Sir Wm. Compton with a party of Royalists from Banbury. The Comptons failed to regain their home.

[Pg 87]





[Larger Image](#)

COMPTON WYNVATES, HALL WINDOW.

HORLEY.—Altitudes, 500-400; population, 247; is 4 miles north-west of Banbury, and may be reached by a pleasant footpath passing over Ruscot Hill and through Drayton fields. The village stands at the neck dividing two of the high vales of North Oxon, the Lias ironstone covering all the high lands thereabouts. St. Ethelreda's Church, plain, square towered and full of good old Early English work, is in mid village; the two pointed arches between chancel and nave, the old glass of the north aisle and the great mural painting of Saint Christopher, the Christ bearer, with the legend:

[Pg 88]

“What are thou; and art so yying  
Bar I never so heavy a thinge.”

“Yey, I be hevvy, no wunther nys  
For I am the Kynge of blys.”

All these, and the organ (1765), are worth the passing hour of the wayfarer. Many of the houses, for instance that of Mr. B. Hirons, are of good proportion and build. At the north-west end of the village, Clump Lane leads to some beautifully terraced fields known as Steps Meadow and Hadsham Hollow, and the footway along the high bank to the near village of Hornton is also one of the pleasant ways of the countryside. At the Yellow Well beyond the Horley House a dole of bread was wont to be made on St. Thomas's day.

RADWAY.—Altitude, 400; population, 216; 9 miles north-west of Banbury; is pleasantly reached by the pathway below the Tower at Ratley Grange. Radway Grange by alteration about 1735 lost most of its good features as a building—it stands on the slopes of its park land at the foot of the hill. The farm pool runs close to the road side, and a pleasant prospect of the hill side is got through its foliage. The church is more noticeable for its enclosure of the Kingsmill monument, one of the burials of the Edge Hill fight, than for its architectural style. The wide openings of the village and the high wooded lanes of the Edge are diversified with many a pleasant path and resting place.

[Pg 89]



[Larger Image](#)

COMPTON WYNYATES, ANGLE AND CHIMNEYS.

WARMINGTON.—Altitudes: high town, 600; low town, 409; population, 269. The village is within the Warwickshire border, 5½ miles to the north of Banbury, and is built on the slopes of a continuation of the Edge Hill escarpment. From the south side it is hidden from view by the woods of Deddington Hill. The church stands on a bold mass of Lias rock jutting into the roadway, and with the old homesteads surrounding the green and pool and the high banks clothed with wood and orchard, have given Warmington a high reputation for beauty even amongst the many beautiful villages near it. St. Nicholas' Church is known to antiquarians more by the plain solidity of its work than by any richness of ornamentation. It has heavy Norman and early English piers, and sedilia and piscina in the chancel with Norman enrichment. The priest's house, one of the best of the countryside, is on the north side. It has done service as vestry also, and in the window embrasure in the upper room is a stone altar table. There is the ancient stone fireplace also, and a window from which the altar could be watched. The headstone in the churchyard to Captain Gourdin stands by the path to the Banbury road. The Manor House facing the pool dates from the later days of Henry VIII.'s reign. Though now in use as two homes, its hall and oak stairway retain their old style. Of the usual type with projecting wings and recessed entrance, it looks over the pool and wide green to the Dasset hills in front. A pathway from the south-west corner of the churchyard passes through the woods of Deddington Hill and commands good views of the dale.

[Pg 90]

RATLEY.—Altitudes, high town, 680; low town, 593; 8 miles north-west of Banbury. At the point of the long vale, beginning a little south of Ratley Grange, is Ratley, built in terraces on the hill slope. The red rock of the Lias covers the brow and high slope; the low town is on the yellow marls. If it were not for Warmington, it might be said to be the prettiest village in the district. Descending springs make at their several outbursts the Bachelor's Trough and the Gogswell. The temperature of the Bachelor's Trough would seem to be low enough for the humane purposes of past days. The Church of St. Peter ad Vincula at the hill foot, with a plain and square tower, bears good appearance from the height and beauty of the windows (15th century) and the spacious porch of the north side. In the churchyard on the same side is a cross with steps, plinth and head in far better preservation than others of the countryside. A curious hummock at the south-west end of the village is known as the Castle Mound, but it is probably but a terraced bank naturally formed. Near by is the old manor house, in bad repair. Beautiful field-ways bear to Arlescot, Warmington, Hornton, and Horley. The Arlescot path is known as the Tryst-path.

[Pg 91]

WORMLEIGHTON.—Altitude, 431; population, 191. The village, a few houses between the mansion and the highway, is on the ridge of the water parting between the Cherwell and the Avon. The three shire stone is near by. Hidden by trees from the main road the older settlement is not seen until quite near, where ampler width of roadway brings tower, house and church into view. The gateway tower, as the dated shields (1613) tell, is of later building than the house. It is a plain square tower with connected side buildings all of the local

[Pg 92]

(Hornton) stone. The archway of the tower is of good proportions, bearing on the west and south fronts in stone entablature shields and coats of arms of the Spencers, the latter with the motto "Dieu defende droit." Inside the archway are warder's doors on either side, though the approach to the turret is now by an adjoining building. The ancient turret clock tells time only by its bell.

The manor was bought by John Spencer, Esq., of Sir Wm. Cope, of Hanwell, in Henry VII.'s days, and the house was built then. It is of the usual flat red brick of the time, with stone quoins; such as we see of it on the north and east sides, of handsome proportions and style, and embattled. It was entered in the inquisition of the time as having sixty persons in residence, and was then of ampler state and extent. The Tudor brickwork, though not so elaborated as Compton Wynyates, makes, with that of Hanwell Castle, good local study. On the south side, a postern leads to the hall, and of the old front the brickwork and crenellations of the angle remain. The north entrance, though with no porch now, is at once seen to be the main way by the proportions of the lobby and its panelled ceiling. On the right and the left in the lobby are doorways, the one bearing corner shields and the other triple shields of the house (fret d'or and escallops of the field).<sup>[i]</sup> The left doorway opens to the hall, a fine plain room with large oriel window with bold stone mullions. Above is the star chamber: the gilt stars remain here and there on the timber work. It is of like size to the hall, with similar east windows and west side windows, nearly all bricked up, and a good fireplace with corner shields. It is coloured to resemble Purbeck marble. Leads and battlements above with covered niches show the semi-defensive house type of Tudor time. It is said to have been garrisoned by the Parliamentarians on the evening of the Edge Hill fight, and that the garrison was captured or driven out by Prince Rupert. But as to the burning of the house, it is not clear whether it was then partly destroyed or late in the year after. The Lord Spencer, a King's man, though at first Parliamentarian, had little liking for Court ways, and lost his life at the battle of Newbury. Whether the house at Watergall, two miles to the North-west, of which the foundations only remain, was of the Spencer holding, and of its fate there is no evidence. The escallops of the field of the Spencer arms probably find their origin in the fossil escallops of the Wormleighton stone.

[Pg 93]

[Pg 94]

ST. PETER'S CHURCH near by, though plain in all its external decoration, retains in the interior some work typical of the district. The enamelled tiles with figures and geometric ornament, the panelling of the chancel and the carved grotesques of the bench ends are good early work. The handsome chancel screen removed from the hall, though large for its place, is of skilled later workmanship; especially rich are the spandrils and ornament on the inner side of the screen. On the west chancel wall is a mural tablet to Robert E. Spencer, of date 1610, and an empty tomb is in an inlet in the north wall of the aisle. Arms of the Spencer family are on the wall above the belfry arch. A south doorway in the tower and the carved heads of the tower moulding are worth notice.

SHUTFORD.—Altitudes: high level, 485; low level, 400; population, 283; is on the inner fringe of hills of the west Oxfordshire border. It rests mainly on the red rock of the Middle Lias, there as much as 20 to 25 feet thick. Though mainly of plain agricultural homesteads, it supports a small community of plush weavers who settled there many generations since, and who weave a fabric of good repute. The Manor House at the east entrance to the village is by its height a conspicuous landmark. In the excellence and strength of its masonry it stands amongst the best of our good houses. On the south front are porch and square-headed doorway with plain good moulding and a smaller (postern) door of similar type opening to one of the south-west rooms. The house appears to be of the style of Broughton, but of later date, and it is part of the Castle estate. It is not crenellated, but has similar stone gabling and somewhat smaller windows. The north front, with projecting wing and entrance, presents a solid wall of stone covered with fine flint concrete. In its upper storey an angled fire place and room point to the place of a recluse. The long room of the upper storey is large enough for the "the stowering of a troop"—if time allowed the quartering of King Charles or Oliver Cromwell in a new place a legend might be found—it must suffice to know that it was probably the home of the famous Puritan soldier Nathaniel Fiennes. The hall, well lighted and with good panelling, is at the north-east of the building, the further extent of the house on the west side of the court yard is shown by the old foundation. The kitchen yet keeps its recessed fireplace of ample space. In the south room there is a chimney piece of Hornton stone with lozenge-shaped ornament, and the floor stone of the same kind is unusually good. The Diary of Celia Fiennes, in the time of William and Mary, mentions "a neate little house and gardens" at Shutford.

[Pg 95]

[Pg 96]

ST. MARTIN'S CHURCH, in close touch with the Manor, is of plain early English work, with a buttressed and pinnacled tower of small proportions. The nave is on the south side with north chapelry or Lady aisle, heavy Norman pillars and plain chancel screen. A garden facing the west front has a stone sun-dial, its plinth covered with ivy, and near by a low stone building known as the Monastery, said to have been a foundation of the Knights of St. John. The stonework of the doorway, windows, and stone bench in the interior are parts of the early work of the house.



---

## A List of Books and Pamphlets relating to Edge Hill and the Battle.

[Pg 97]

- A Nalson, J.—Imp. Coll. of Great Affairs of State. London, 1633.
- B Clarendon History of Great Rebellion, pp. 379-384. Oxford, 1842.
- C Dugdale.—A Short View of the late Troubles of England. Oxford, 1641.
- D Carte.—Original Letters and Papers, 1641-1660. London, 1739.
- E Rushworth, J.—Historical Collections. London, 1692.
- F Warburton.—Miscellanies.
- G May, T.—History of the Parliament of England. Oxford, 1854.
- H Gibson's Camden's Britannia. Vol. II. London, 1772.
- I Memoirs of Denzil. Lord Holles, p. 17. London, 1699.
- J Lee, W.—A Brief Chronicle of All the Chief Actions ... from 1640-1661. London, 1662.
- K Memoirs of Edmund Ludlow, Esquire. Vol. I. Vivay, Switzerland, 1698.
- L Wood, A.—Athenæ Oxonensis.
- M Heath, J.—Brief Chronicle of Late Intestine War, pp 66-69. London, 1663.
- N Wood, A.—Fasti Oxoniensis. London, 1815.
- O England's Worthies. London, 1819.
- P Dugdale, W.—The Antiquities of Warwickshire. p. 392. 1765.
- Q Whitlock, B.—Memorials of English Affairs. Oxford, 1853.
- R Warwick, Sir P.—Memoirs of Charles I., pp. 282-231. London, 1701.
- S Sylvester, M.—Reliquæ Baxterianæ. Pt. 1, p. 43. London, 1696.
- T Viccars' God in the Mount. London, 1644.
- U Viccars' Parliamentary Chronicle, p. 198.
- V Perfect Diurnal.
- W Whyte Melville—Crisis of the Civil War.
- X Manley's Itir Carolinum (Gutch's Collectæana).
- PA A Relation of the Battaile lately fought between Keynton and Edge-hill by His Majesties Army and that of the Rebels. Oxford, 1642.
- PB A Most true and Exact Relation of both the Battels fought by his Excellency and his Forces against the Bloudy Cavalliers, by N. Fiennes. London, 1642.
- PC A More True and Exacter Relation of the Battaile of Keynton, &c., by T. C., one of the Chaplains of the Army. London, 1642.
- PD A True Relation of a Great and Happy Victory ... Earl of Essex over King's Army, &c. London, 1642.
- PE A Most True Relation of the present state of H.M. Army also ... the Battaile at Keynton, by J. E. London, 1642.
- PF Three Speeches made by the King's Most Excellent Majestie ... before battel at Keynton. London, N.D.
- PG A Letter sent from a Worthy Divine to ... Lord Mayor of London, being a true Relation of the Battaile fought between his Majestie and His Excellencie the Earl of Essex. London, 1642.
- PH An Exact and True Relation of the Dangerous and Bloody Fight ... sent in a letter to John Pym, Esquire ... by Denzell, Holles, Ph. Stapleton, Tho. Ballard, William Balfore, J. Meldrum, Charles Pym. London, 1642.
- PI Exceeding Joyfull Newes from Lord Saye. &c., by N. Fiennes.

[Pg 98]

- London, 1612.
- PJ The Two Speeches of the Lord Wharton, spoken in the Guild Hall, Oct. 27th, 1642, &c. London, 1642.
- PK A copy of a Letter sent from a Gentlemen of quality dwelling in Banbury to Mr. Jennings, of Fan Church Streete, &c. London, 1642.
- PL Many Remarkable Passages ... concerning the Battell on Sunday, the 23rd of October, 1642, with fearful observations upon the Dead Corpses, &c., by T. Talbott. London, 1642.
- PM A Declaration of the Lords and Commons assembled in Parliament concerning the late Valorous and Acceptable Service of his Excellency Robert, Earle of Essex. London, 1642.
- PN Special Newes from the Army at Warwicke since the Fight; sent from a Minister of good note to an Alderman, &c. London, 1642.
- PO Speciall and Remarkable Passages informed to both Houses. 1642.
- PQ His Majestie's Declaration to all his Loving Subjects after his late Victory against the Rebels on Sunday, 23rd of October (with a Relation of the Battell). Oxford, 1642.
- PR A Declaration of the Lords and Commons assembled in Parliament in answer to his Majestie's Declaration, &c. London, 1642.
- PS The Last True intelligence from Warwick, being a certain Relation of the death of the Earle of Lindsey. London.
- PT Prince Rupert, his Declaration. Oxford, 1642.
- PU "The Parliament's Vindication in answer to Prince Rupert's Declaration," by S. W., Esquire (with Prince Rupert's Declaration). London, 1642.
- PV His Majestie's Declaration and Manifestation to all his Souldiers ... at Southam, Oct. 21. London, 1642.
- PX Eight Speeches spoken in Guild-Hall by Lord Wharton, Master Strode, &c. London, 1642.
- PY Three Speeches spoken in Guild-Hall concerning His Majestie's refusal of a Treaty of Peace. London, 1642.
- PZ A Collection of Speciall Passages ... from Monday, Oct. 17, till Tuesday, Novemb. 1, 1642. London, 1642.
- AP A Perfect Declaration of the Barbarous and Cruel practices committed by Prince Robert, the Cavalliers, &c., by R. Andrewes, Chyrurgion. London, 1642.
- BP Caleb's Integrity, a Sermon by Richard Vines. London, 1642.
- CP The Loyall Convert (According to the Oxford Copy), by W. Bridges. London, 1642.
- DP A Dialogue or rather a Parley between Prince Rupert's Dogge, whose name is Puddle, and Tobie's Dog, whose name is Pepper. London, 1642.
- EP Prince Rupert, his Reply to a Pamphlet entitled "The Parliament's Vindication," &c. 1642.
- FP A True Copy of a Letter to the Lord Maior of London, from a Friend in the Army, after the Battel of Kineton, 1642.
- GP A True Relation of the Fight betwixt his Majestie's Souldiers, and his Excellence the Earle of Essex, his Forces, on the 24th of Oct., 1642.
- HP Letter from a Worthy Divine (Byfield) to the Right Hon. the Lord Mayor ... fr. Warwick Castle, 24th Dec. 1642, at 2 o'clock in the morning.
- IP Relation of the great Battle fought between the King's Army and the Earle of Essex, near Kineton.
- KP List of Army raised under Earle of Essex, with names of the severall Officers. 1642.
- LP King's Instructions to his Commissioners. 1642.
- MP Speech (Lord Broke) at the Election of the Captains and Commanders at Warwick Castle. 1642.
- NP Most True Relation of the Present State of His Majestie's Army,



- &c., by Miles Corbet. 1642.
- a Nugent—Memorials of John Hampden. London, 1831.
- b Beesley, A.—History of Banbury. Banbury, 1841.
- c History, Gazetteer, and Directory of County of Oxford, pp. 396. Gardner, Peterborough, 1852.
- d Smith, W.—New History of County of Warwick. p. 73. Birmingham, 1830.
- e Jago, R.—Edge Hill or the Rural Prospect delineated, &c. London, 1767.
- f Beesley, P.—Japeth, Edge Hill, and other Poems. Banbury, 1834.
- g Mavor, W.—The British Tourist. London, 1809.
- h Dugdale, W.—Antiquities of Warwickshire, p. 392. 1765.
- i Baker, G.—History ... of County of Northampton. Vol. I., p. 501. 1822-1830.
- j Sanford, T. L.—Studies and Illus. of Great Rebellion. London, 1858.
- k Walford, L. N.—The Parliamentary Generals. 1886.
- l Rapin—History of England (Tindal's trans.) Vol. II., p. 461. 1783.
- m Johnson, W. P.—History of Banbury and neighbourhood. Banbury, 1862.
- n Johnson, W. P.—The Battle of Edge Hill. Banbury, 1863.
- o Gleig, G. R.—Eminent British Military Commanders. Vol. I. London, 1831.
- p Picton, J.—Oliver Cromwell, the man and his mission, pp. 107-118. 1883.
- q Caryle, T.—Oliver Cromwell's Letters and Speeches. London, 1883.
- r Whitlock, R. H.—Memoir of Bulstrode Whitlock. London, 1860.
- s Craik, A. D.—Farleigh Hall. pp. 51-65. London, 1887.
- t Miller, G.—Rambles round Edge Hill. London, 1900.
- u Timmins, S.—History of Warwickshire. London, 1889.
- v Miller, G.—Rambles round Edge Hill. Banbury, 1896.
- w Macnamara, F. N.—Memorials of the Danver's Family. London, 1895.
- x Baldock, T. S.—Cromwell as a Soldier. London, 1899.
- y Scott, Eva—Rupert, Prince Palatine. London, 1900.
- z Walford, Edwin A.—Edge Hill, the Battle and Battlefield. Banbury, 1886.
- Mo Morley, John—Oliver Cromwell. London, 1900.
- Gardiner, S. R.—History of Civil War. London, 1893.
- Mu Murray's Hand-book of Warwickshire. London, 1899.
- Memoirs of a Cavalier.
- Ri Riblon-Turner. C. J.—Shakespeare's Land. Leamington, 1893.
- Melville, Whyte—Crisis of Civil War.
- No Notes and Queries. Ser. IV., Vol. X., p. 99. 1872. Vol. IV. Ser. IV., p. 329. 1869.
- OP Vindication of Sir James Ramsay. Belamy, Nov. 9th (Broadsheet, Brit. Mus.) London, 1642.
- Vr Verney, Lady—Memoir of Verney Family. London, 19.
- Whyte Melville—Cavaliers and Roundheads. Westminster Review. History of Troubles, &c., in Scotland and England, 1624-1645. John Spalding's Diary (Bannatyne Club). 1828.
- Battle of Edge Hill.—T. Arnold. English History Revised, January, 1887.
- Frith—Raising of the Ironsides.—Royal Hist. Rev., v. 19, p. 18. London, 1902.
- Firth—Cromwell's Army.

Miller, G.—Battle of Edge Hill account.—Naval and Military. Illus. Mag.

Beesley, T.—Excursion to Edge Hill. Banbury, 1882.

---

## INDEX.

[Pg i]

### A

Adderbury, description of, [78](#)

Adderbury Church, [79](#)

Altitude Edge Hill, [1](#)

Arlescot, [3](#), [21](#), [91](#)

Arlescot Manor, [3](#)

Armament of Forces, [15](#)

Arms on Banbury Cross, [65](#)

Astley, Sir J., [21](#)

Aston, Sir A., [22](#)

Astrop Spa, [84](#), [86](#)

### B

Balfore, Sir Wm., [19](#), [25](#), [35](#), [47](#), [51](#)

Ballard, Col., [16](#), [19](#), [28](#)

Banbury, [1](#), [9](#), [10](#), [24](#), [39](#), [42](#), [50](#), [52](#)

  Description of, [63](#), [74](#)

  Back, Admiral Sir G., [68](#)

  Back, Rev. Hy. (Vic.), [68](#)

  Bars, The, [72](#)

  Bridge, The, [72](#)

  Castle, [8](#), [9](#), [11](#), [33](#)

  Cross erection, [65](#)

    " dedication, [65](#)

  Calthorpe House, [70](#)

  Cole Bar, [72](#)

  Danvers at Calthorpe, [71](#)

  Danvers' Tomb, Banbury Church, [67](#)

  Globe Room, Reindeer Inn, [71](#)

  Mechanics' Institute, [72](#)

  Municipal Schools, [64](#), [73](#)

  North Bar, [72](#)

  Old Cross, [66](#)

  Old Houses, [69](#), [70](#), [71](#)

  Old Inns, [71](#)

  Old Pageant, [66](#)

  Parish Church, [67](#)

  Reindeer Inn, [71](#)

  Samuelson, Sir B., portrait, [73](#)

  Saye and Sele, Lord High Steward, portrait, [73](#)

  South Bar, [72](#)

  St John's Hospital, [71](#)

    " " Bar, [72](#)

  Sugarford Bar, [72](#)

  Sun-dial, Old Houses, [69](#)

  Unicorn Inn, [71](#)

  Vicarage, [69](#)

  West Bar, [72](#)

[Pg ii]

Battledon, [4](#), [19](#)

Battle Ground, [3](#)

Battle Relics, [5](#)

Beacon House, [2](#), [31](#)

Bitham Hill, [2](#)

Bloxham, description of, [82](#)

    " Church, [82](#)

Blue Regiment cut off, [28](#)

Bromsgrove, [5](#)

Brooke, Lord, [7](#), [9](#), [12](#), [16](#), [19](#), [28](#), [35](#), [52](#)

Broughton Castle, [9](#), [12](#), [33](#)

Broughton Castle, description of, [75](#)

Broughton Church, [76](#)

Broughton Horse, [19](#), [26](#)

Broughton, Tombs at, [76](#)

Bullet Hill, [3](#), [21](#), [29](#), [30](#)

Burton Dassett, [2](#), [31](#)

C

Cade, Jack, painting, Broughton, [75](#)

Camp Lane, [2](#)

Carnarvon, Lord, [25](#), [26](#), [29](#)

Chadshunt, [24](#)

Chambers, Secretary, [27](#)

Charles I, Broughton Portrait of, [75](#)

Charles, King, [7](#), [8](#), [11](#), [17](#), [18](#), [20](#), [21](#), [23](#), [24](#), [30](#), [31](#), [33](#), [55](#), [56](#), [57](#), [78](#)

Cherwell Vale, [9](#), [10](#)

Chomley, Col., [20](#)

Cleaver, Robert, [10](#)

Clent and Clee Hills, [5](#)

Cobb, Sir W., of Adderbury, [33](#), [78](#)

Cotteswolds, [5](#)

Commonwealth Pamphlets, [98](#)

Commons, Policy of, [7](#)

Compton Wynyates, [32](#)

Compton Wynyates, description of, [86](#)

Compton Wynyates, fight at, [86](#)

Constable, Sir Wm., [19](#), [26](#), [27](#)

Cope, Sir A., [12](#), [81](#)

Cope, Sir A., Tomb at Hanwell, [81](#)

Copley, [26](#)

Country people hostile, [9](#)

Cromwell, Oliver, [7](#), [17](#), [19](#), [29](#), [34](#), [35](#), [39](#), [52](#)

Cromwell, Broughton Portrait of, [75](#)

Cropredy, [10](#)

Cropredy Bridge, [14](#), [15](#)

## D

Dassett Hills, [2](#), [4](#), [12](#), [31](#), [62](#)

Digby, [22](#)

Dod, John, [10](#)

Draper, Captain, [34](#), [52](#)

Dugdale, [5](#)

Duke of York, [8](#)

## E

Ebrington, [5](#)

Edge Hill House, [5](#)

Edge Hill, Royalist March, [13](#)

Edge Hill, Geology of, [59](#)

Edgecot, [8](#), [10](#)

Ennis, Col., [22](#), [56](#)

Essex, Col., [20](#), [51](#), [56](#)

Essex, Earl, [7](#), [8](#), [11](#), [15](#), [16](#), [22](#), [24](#), [32](#), [33](#), [34](#), [37](#), [38](#), [42](#), [45](#), [46](#), [47](#), [48](#), [51](#), [53](#), [54](#)

## F

Fairfax, Sir Wm., [20](#), [24](#)

Fairfax's Reserves, flight, [24](#)

Fawsley House, [12](#)

Fielding's Horse, [19](#), [23](#)

Fiennes, Capt. N., [21](#), [29](#), [37](#), [41](#), [52](#), [95](#)

Fiennes, Capt. N., Letter, [37](#)

Fiennes, Capt. John, [25](#), [37](#), [38](#), [79](#)

Fiennes, Celia, Diary, [84](#), [96](#)

Food scarcity, [9](#)

Fortescue, Sir F., [23](#)

## G

Gourdin, Capt., Tomb, [2](#), [90](#)

Grantham, Col., [13](#)

Grave Field, [33](#)

## H

Hadsham Hollow, [3](#), [88](#)

Hampden, Sir John, [7](#), [13](#), [16](#), [29](#), [32](#), [40](#), [49](#)

Hampden's force arrives, [29](#), [32](#)

Harbury, [4](#)

Harris, Robert, [10](#)

Hanwell Castle, [12](#), [80](#), [92](#)

Hanwell, description of, [79](#)

Haselrigge, Sir A., [28](#)

Hawtayne's Arms, Calthorpe, [70](#)

Hollis, Col., [9](#), [16](#), [19](#), [45](#)

Horley, description of, [87](#)

Hornton Vale, [3](#)

## I

Ilmington, [5](#)

Ironstone Mines, Astrop, [86](#)

## K

Kenilworth, [11](#)

Kineton, [4](#), [9](#), [19](#), [22](#), [33](#), [37](#), [38](#), [39](#), [42](#), [44](#), [49](#), [50](#), [59](#)

Kightley, Capt. E., Letter, [53](#)

King's Standard, [4](#), [7](#), [27](#), [45](#), [47](#), [48](#)

King's Pamphlets, [98](#), [99](#), [100](#)

King's Quarters, [8](#), [9](#), [10](#), [42](#)

King's Force, [16](#), [54](#)

King's Speech, [20](#), [21](#)

King's centre broken, [26](#), [47](#)

King escapes capture, [28](#)

King's Clump, [28](#)

King's Field, [44](#)

King's Sutton, [83](#)

King's Sutton Church, [85](#)

Knight banneret, last, [27](#)



Knightsley, [12](#)

Knowle End, [1](#), [3](#), [17](#)

## L

Latham, Letter to, [53](#)

Lindsay, Earl, [5](#), [8](#), [15](#), [17](#), [18](#), [28](#), [48](#), [51](#), [56](#)

Lindsay's regiment broken, [26](#), [48](#)

Lisle, Col., [22](#)

## M

Mandeville, Col., [16](#), [20](#), [24](#)

Meldrum, Sir John, [19](#), [25](#)

Milcombe Chapelry, Bloxham Church, [83](#)

Mineral Waters near King's Sutton, [84](#), [86](#)

Moate House, Astrop, [86](#)

Mural Paintings, [68](#), [82](#), [88](#)

## N

Nadbury Camp, [3](#)

Northampton, Lord, [12](#), [32](#)

North, Lord, Wroxton Abbey, [77](#)

## P

Paintings at Wroxton Abbey, [78](#)

Pamphlets, [98](#), [99](#), [100](#)

Parliamentary Army, strength of, [16](#)

" " rear, [13](#), [29](#), [32](#), [39](#), [40](#), [46](#), [50](#), [57](#)

" " position of, [19](#), [43](#), [44](#), [45](#)

" " seen at Kington, [12](#)

" " holds field, [30](#), [49](#)

" right wing, [19](#), [25](#), [44](#), [45](#)

" centre, [20](#), [26](#), [28](#)

" left wing, [19](#), [24](#), [29](#), [38](#), [45](#)

" ruse, [26](#), [47](#)

" left, defeat of, [23](#), [39](#), [45](#), [54](#)

" losses, [30](#), [51](#), [56](#)

Parliamentary Headquarters, [9](#), [12](#), [38](#), [42](#), [49](#), [54](#), [57](#)

Pope, Sir W., Tomb, Wroxton Church, [78](#)

Portraits, etc., at Broughton, [75](#)

Prince of Wales, [8](#)

## R

Radway, [4](#), [17](#), [19](#), [21](#), [22](#), [29](#), [30](#), [89](#)

Radway, description of, [89](#)

Radway Grange, [4](#), [89](#)

Ramsey, Sir James, [20](#), [23](#), [24](#), [25](#), [45](#), [51](#), [75](#)

" Court Martial, [25](#)

" reported death of, [51](#)

Ratley Grange, [2](#), [89](#)

" description of, [90](#)

" Church, [91](#)

Red Horse Vale, [6](#), [22](#), [75](#)

Red regiment defeated, [26](#)

Roberts, Lord, [19](#)

Rochester's house at Adderbury, [78](#)

Rosamund's Bower, Astrop, [86](#)

Round House, [2](#), [3](#), [4](#), [17](#), [62](#)

Royalist March, [8](#), [13](#), [14](#), [43](#)

" Army, strength of, [16](#), [54](#)

" " position of, [21](#), [44](#)

" right wing, [21](#), [23](#), [29](#), [44](#), [46](#)

" centre, [21](#), [25](#), [26](#), [28](#), [47](#)

" left wing, [21](#), [22](#), [25](#)

" cannon captured, [26](#), [47](#), [50](#)

" Standard, fight for, [26](#), [48](#), [56](#)

" losses, [31](#), [51](#), [56](#)

" privation, [9](#), [31](#)

Ruins, Edge-Hill, [4](#)

Rupert, Prince, [10](#), [12](#), [14](#), [17](#), [18](#), [21](#), [23](#), [24](#), [28](#), [29](#), [30](#), [31](#), [33](#), [75](#)

Rupert's headland, Prince, [29](#)

" retreat, [29](#), [46](#), [49](#)

Ruthven, Earl, Commander, [18](#), [21](#)

[Pg vii]

## S

Saye and Sele, Lord William, [7](#), [9](#), [16](#), [33](#), [38](#)

" " Tomb, Broughton, [76](#)

" " Letter to, [37](#)

Scroop, Sir G., [31](#)

Shuckborough, [10](#), [11](#)  
Shutford and Manor, description of, [94](#)  
Southam, [8](#)  
Spencer, Lord, [9](#), [11](#), [12](#), [93](#), [94](#)  
Stapleton, Col., [19](#), [23](#), [25](#)  
Stewart, Lord John, [27](#)  
Stratford-on-Avon, [9](#), [29](#)  
St. Rumbald's Well, Astrop, [84](#)  
Sun Rising, [1](#), [5](#), [17](#), [19](#)  
Sword, Lindsay, [5](#)

## T

Terraced Fields, [3](#), [60](#), [88](#)  
Thistledon, [4](#), [33](#)  
Turning movement, Puritan, [25](#)  
Tysoe, [5](#), [13](#)

## V

Verney, Sir Ed., [26](#), [27](#), [48](#), [51](#)

## W

Warmington, [1](#), [2](#), [14](#), [89](#)  
Warmington, description of, [89](#)  
Warwick Castle, [4](#), [8](#), [12](#)  
Warwick, Lord, [7](#)  
Warwick, [8](#), [33](#), [50](#), [57](#)  
Watergall, ruins at, [93](#)  
Westcot, fight at, [25](#)  
Wharton, Lord, [20](#), [24](#)  
Wormleighton House, [9](#), [11](#), [91](#)  
    "    Church, [94](#)  
Willoughby, Lord, [21](#), [26](#)  
Wilmot, Lord, [22](#), [23](#), [25](#)  
William of Wykeham, [79](#)  
Wroxton Abbey, description of, [77](#)

# Index to Plates.

The Tower, Edge Hill	Frontispiece
Plan of Battle—I.	to face page 20
Plan of Battle—II.	" 29
Banbury Cross	" 63
Interior of St. Mary's Church, Banbury	" 68
Courtyard, Rein Deer Inn, Banbury	" 70
Broughton Castle	" 74
Hanwell Castle	" 80
King's Sutton Church	" 84
Compton Wynyates, hall window	" 86
Compton Wynyates, angle and chimneys	" 88

---

## Corrigenda et Addenda.

[Pg ix]

p. 3, l. 5, *for* "Adsum" *read* "Hadsham."

p. 9, l. 20, *for* "Holles" *read* "Gantham."

p. 31, l. 16, *for* "Clarenden" *read* "Clarendon."

p. 40, l. 22, "think it" may have been omitted.

p. 45, l. 3, Fiennes means "left."

p. 48, l. 10, "or" of the original *should read* "of."

p. 51, l. 9, the second comma is misplaced in the original, and should follow *Verny*.

p. 78, l. 28, *for* "Thos." *read* "W."

In the Plans of the Battle, "Broke" *should read* "Brooke."

---

### Footnotes:

[1] Subsequently the scene of a fight between Waller's Puritans and the Royalists under the Earl of Cleveland.

[2] The cottage at the foot of the hill near Radway, which tradition pointed out as the one in which the King breakfasted, has been pulled down.

[3] The word "cavalier" (PQ), like that of "roundhead," was used as a term of ridicule or reproach.

[4] In an article by Dr. Rees upon Bannerets, and also in the last edition of the Encyclopædia Britannica, we are told that Captain John Smith, Lieutenant of Lord Stewart's troop, was the last banneret knighted upon the field of battle. The order was conferred only for distinction in the field of battle, and was a very high one, ranking above all other knights, excepting the Knights of the Garter. The two tails of the pointed pennon carried by ordinary knights were cut off, and the flag thus made square. Hence they were called knights of the square flag.

[5] There is much confusion about the two Cromwell's; Captain Oliver charged with the right wing, and the son is said to have been with Ramsay's horse.

[6] Beesley seems to have been unacquainted both with Fiennes' Letter (PB) as well as with Cromwell's own statement, for he says (b18) "In no account I have yet met with is Cromwell recorded as being present."

[7] vide Rev. C. F. Wyatt (the rector) in Danvers, p. 326.

---

## **Transcriber's Notes:**

The mismatched parenthesis on page 40 is presented as in the original text. Otherwise, punctuation has been corrected without note.

Images have been moved from the middle of a paragraph to a nearby paragraph break.

The text in the Index to Plates is presented as in the original text, but each link navigates to the page number closest to the illustration's location in this document.

Several reference markers are not linked due to ambiguity.

\*\*\* END OF THE PROJECT GUTENBERG EBOOK EDGE HILL: THE BATTLE AND  
BATTLEFIELD; WITH NOTES ON BANBURY & THEREABOUT \*\*\*

Updated editions will replace the previous one—the old editions will be renamed.

Creating the works from print editions not protected by U.S. copyright law means that no one owns a United States copyright in these works, so the Foundation (and you!) can copy and distribute it in the United States without permission and without paying copyright royalties. Special rules, set forth in the General Terms of Use part of this license, apply to copying and distributing Project Gutenberg™ electronic works to protect the PROJECT GUTENBERG™ concept and trademark. Project Gutenberg is a registered trademark, and may not be used if you charge for an eBook, except by following the terms of the trademark license, including paying royalties for use of the Project Gutenberg trademark. If you do not charge anything for copies of this eBook, complying with the trademark license is very easy. You may use this eBook for nearly any purpose such as creation of derivative works, reports, performances and research. Project Gutenberg eBooks may be modified and printed and given away—you may do practically ANYTHING in the United States with eBooks not protected by U.S. copyright law. Redistribution is subject to the trademark license, especially commercial redistribution.

## **START: FULL LICENSE**

### **THE FULL PROJECT GUTENBERG LICENSE**

PLEASE READ THIS BEFORE YOU DISTRIBUTE OR USE THIS WORK

To protect the Project Gutenberg™ mission of promoting the free distribution of electronic works, by using or distributing this work (or any other work associated in any way with the phrase “Project Gutenberg”), you agree to comply with all the terms of the Full Project Gutenberg™ License available with this file or online at [www.gutenberg.org/license](http://www.gutenberg.org/license).

## **Section 1. General Terms of Use and Redistributing Project Gutenberg™ electronic works**

1.A. By reading or using any part of this Project Gutenberg™ electronic work, you indicate that you have read, understand, agree to and accept all the terms of this license and intellectual property (trademark/copyright) agreement. If you do not agree to abide by all the terms of this agreement, you must cease using and return or destroy all copies of Project Gutenberg™ electronic works in your possession. If you paid a fee for obtaining a copy of or access to a Project Gutenberg™ electronic work and you do not agree to be bound by the terms of this agreement, you may obtain a refund from the person or entity to whom you paid the fee as set forth in paragraph 1.E.8.

1.B. “Project Gutenberg” is a registered trademark. It may only be used on or associated in any way with an electronic work by people who agree to be bound by the terms of this agreement. There are a few things that you can do with most Project Gutenberg™ electronic works even without complying with the full terms of this agreement. See paragraph 1.C below. There are a lot of things you can do with Project Gutenberg™ electronic works if you follow the terms of this agreement and help preserve free future access to Project Gutenberg™ electronic works. See paragraph 1.E below.

1.C. The Project Gutenberg Literary Archive Foundation (“the Foundation” or PGLAF), owns a compilation copyright in the collection of Project Gutenberg™ electronic works. Nearly all the individual works in the collection are in the public domain in the United States. If an individual work is unprotected by copyright law in the United States and you are located in the United States, we do not claim a right to prevent you from copying, distributing, performing, displaying or creating derivative works based on the work as long as all references to Project Gutenberg are removed. Of course, we hope that you will support the Project Gutenberg™ mission of promoting free access to electronic works by freely sharing Project Gutenberg™ works in compliance with the terms of this agreement for keeping the Project Gutenberg™ name associated with the work. You can easily comply with the terms of



this agreement by keeping this work in the same format with its attached full Project Gutenberg™ License when you share it without charge with others.

1.D. The copyright laws of the place where you are located also govern what you can do with this work. Copyright laws in most countries are in a constant state of change. If you are outside the United States, check the laws of your country in addition to the terms of this agreement before downloading, copying, displaying, performing, distributing or creating derivative works based on this work or any other Project Gutenberg™ work. The Foundation makes no representations concerning the copyright status of any work in any country other than the United States.

1.E. Unless you have removed all references to Project Gutenberg:

1.E.1. The following sentence, with active links to, or other immediate access to, the full Project Gutenberg™ License must appear prominently whenever any copy of a Project Gutenberg™ work (any work on which the phrase “Project Gutenberg” appears, or with which the phrase “Project Gutenberg” is associated) is accessed, displayed, performed, viewed, copied or distributed:

This eBook is for the use of anyone anywhere in the United States and most other parts of the world at no cost and with almost no restrictions whatsoever. You may copy it, give it away or re-use it under the terms of the Project Gutenberg License included with this eBook or online at [www.gutenberg.org](http://www.gutenberg.org). If you are not located in the United States, you will have to check the laws of the country where you are located before using this eBook.

1.E.2. If an individual Project Gutenberg™ electronic work is derived from texts not protected by U.S. copyright law (does not contain a notice indicating that it is posted with permission of the copyright holder), the work can be copied and distributed to anyone in the United States without paying any fees or charges. If you are redistributing or providing access to a work with the phrase “Project Gutenberg” associated with or appearing on the work, you must comply either with the requirements of paragraphs 1.E.1 through 1.E.7 or obtain permission for the use of the work and the Project Gutenberg™ trademark as set forth in paragraphs 1.E.8 or 1.E.9.

1.E.3. If an individual Project Gutenberg™ electronic work is posted with the permission of the copyright holder, your use and distribution must comply with both paragraphs 1.E.1 through 1.E.7 and any additional terms imposed by the copyright holder. Additional terms will be linked to the Project Gutenberg™ License for all works posted with the permission of the copyright holder found at the beginning of this work.

1.E.4. Do not unlink or detach or remove the full Project Gutenberg™ License terms from this work, or any files containing a part of this work or any other work associated with Project Gutenberg™.

1.E.5. Do not copy, display, perform, distribute or redistribute this electronic work, or any part of this electronic work, without prominently displaying the sentence set forth in paragraph 1.E.1 with active links or immediate access to the full terms of the Project Gutenberg™ License.

1.E.6. You may convert to and distribute this work in any binary, compressed, marked up, nonproprietary or proprietary form, including any word processing or hypertext form. However, if you provide access to or distribute copies of a Project Gutenberg™ work in a format other than “Plain Vanilla ASCII” or other format used in the official version posted on the official Project Gutenberg™ website ([www.gutenberg.org](http://www.gutenberg.org)), you must, at no additional cost, fee or expense to the user, provide a copy, a means of exporting a copy, or a means of obtaining a copy upon request, of the work in its original “Plain Vanilla ASCII” or other form. Any alternate format must include the full Project Gutenberg™ License as specified in paragraph 1.E.1.

1.E.7. Do not charge a fee for access to, viewing, displaying, performing, copying or distributing any Project Gutenberg™ works unless you comply with paragraph 1.E.8 or 1.E.9.

1.E.8. You may charge a reasonable fee for copies of or providing access to or distributing Project Gutenberg™ electronic works provided that:

- You pay a royalty fee of 20% of the gross profits you derive from the use of Project Gutenberg™ works calculated using the method you already use to calculate your applicable taxes. The fee is owed to the owner of the Project Gutenberg™ trademark, but he has agreed to donate royalties under this paragraph to the Project Gutenberg Literary Archive Foundation. Royalty payments must be paid within 60 days following each date on which you prepare (or are legally required to prepare) your periodic tax returns. Royalty payments should be clearly marked as such and sent to the Project Gutenberg Literary Archive Foundation at the address specified in Section 4, “Information about donations to the Project Gutenberg Literary Archive Foundation.”

- You provide a full refund of any money paid by a user who notifies you in writing (or by e-mail) within 30 days of receipt that s/he does not agree to the terms of the full Project Gutenberg™ License. You must require such a user to return or destroy all copies of the works possessed in a physical medium and discontinue all use of and all access to other copies of Project Gutenberg™ works.
- You provide, in accordance with paragraph 1.F.3, a full refund of any money paid for a work or a replacement copy, if a defect in the electronic work is discovered and reported to you within 90 days of receipt of the work.
- You comply with all other terms of this agreement for free distribution of Project Gutenberg™ works.

1.E.9. If you wish to charge a fee or distribute a Project Gutenberg™ electronic work or group of works on different terms than are set forth in this agreement, you must obtain permission in writing from the Project Gutenberg Literary Archive Foundation, the manager of the Project Gutenberg™ trademark. Contact the Foundation as set forth in Section 3 below.

#### 1.F.

1.F.1. Project Gutenberg volunteers and employees expend considerable effort to identify, do copyright research on, transcribe and proofread works not protected by U.S. copyright law in creating the Project Gutenberg™ collection. Despite these efforts, Project Gutenberg™ electronic works, and the medium on which they may be stored, may contain “Defects,” such as, but not limited to, incomplete, inaccurate or corrupt data, transcription errors, a copyright or other intellectual property infringement, a defective or damaged disk or other medium, a computer virus, or computer codes that damage or cannot be read by your equipment.

1.F.2. LIMITED WARRANTY, DISCLAIMER OF DAMAGES - Except for the “Right of Replacement or Refund” described in paragraph 1.F.3, the Project Gutenberg Literary Archive Foundation, the owner of the Project Gutenberg™ trademark, and any other party distributing a Project Gutenberg™ electronic work under this agreement, disclaim all liability to you for damages, costs and expenses, including legal fees. YOU AGREE THAT YOU HAVE NO REMEDIES FOR NEGLIGENCE, STRICT LIABILITY, BREACH OF WARRANTY OR BREACH OF CONTRACT EXCEPT THOSE PROVIDED IN PARAGRAPH 1.F.3. YOU AGREE THAT THE FOUNDATION, THE TRADEMARK OWNER, AND ANY DISTRIBUTOR UNDER THIS AGREEMENT WILL NOT BE LIABLE TO YOU FOR ACTUAL, DIRECT, INDIRECT, CONSEQUENTIAL, PUNITIVE OR INCIDENTAL DAMAGES EVEN IF YOU GIVE NOTICE OF THE POSSIBILITY OF SUCH DAMAGE.

1.F.3. LIMITED RIGHT OF REPLACEMENT OR REFUND - If you discover a defect in this electronic work within 90 days of receiving it, you can receive a refund of the money (if any) you paid for it by sending a written explanation to the person you received the work from. If you received the work on a physical medium, you must return the medium with your written explanation. The person or entity that provided you with the defective work may elect to provide a replacement copy in lieu of a refund. If you received the work electronically, the person or entity providing it to you may choose to give you a second opportunity to receive the work electronically in lieu of a refund. If the second copy is also defective, you may demand a refund in writing without further opportunities to fix the problem.

1.F.4. Except for the limited right of replacement or refund set forth in paragraph 1.F.3, this work is provided to you ‘AS-IS’, WITH NO OTHER WARRANTIES OF ANY KIND, EXPRESS OR IMPLIED, INCLUDING BUT NOT LIMITED TO WARRANTIES OF MERCHANTABILITY OR FITNESS FOR ANY PURPOSE.

1.F.5. Some states do not allow disclaimers of certain implied warranties or the exclusion or limitation of certain types of damages. If any disclaimer or limitation set forth in this agreement violates the law of the state applicable to this agreement, the agreement shall be interpreted to make the maximum disclaimer or limitation permitted by the applicable state law. The invalidity or unenforceability of any provision of this agreement shall not void the remaining provisions.

1.F.6. INDEMNITY - You agree to indemnify and hold the Foundation, the trademark owner, any agent or employee of the Foundation, anyone providing copies of Project Gutenberg™ electronic works in accordance with this agreement, and any volunteers associated with the production, promotion and distribution of Project Gutenberg™ electronic works, harmless from all liability, costs and expenses, including legal fees, that arise directly or indirectly from any of the following which you do or cause to occur: (a) distribution of this or any Project Gutenberg™ work, (b) alteration, modification, or additions or deletions to any Project Gutenberg™ work, and (c) any Defect you cause.

## **Section 2. Information about the Mission of Project Gutenberg™**

Project Gutenberg™ is synonymous with the free distribution of electronic works in formats readable by the widest variety of computers including obsolete, old, middle-aged and new computers. It exists because of the efforts of hundreds of volunteers and donations from

people in all walks of life.

Volunteers and financial support to provide volunteers with the assistance they need are critical to reaching Project Gutenberg™'s goals and ensuring that the Project Gutenberg™ collection will remain freely available for generations to come. In 2001, the Project Gutenberg Literary Archive Foundation was created to provide a secure and permanent future for Project Gutenberg™ and future generations. To learn more about the Project Gutenberg Literary Archive Foundation and how your efforts and donations can help, see Sections 3 and 4 and the Foundation information page at [www.gutenberg.org](http://www.gutenberg.org).

### **Section 3. Information about the Project Gutenberg Literary Archive Foundation**

The Project Gutenberg Literary Archive Foundation is a non-profit 501(c)(3) educational corporation organized under the laws of the state of Mississippi and granted tax exempt status by the Internal Revenue Service. The Foundation's EIN or federal tax identification number is 64-6221541. Contributions to the Project Gutenberg Literary Archive Foundation are tax deductible to the full extent permitted by U.S. federal laws and your state's laws.

The Foundation's business office is located at 809 North 1500 West, Salt Lake City, UT 84116, (801) 596-1887. Email contact links and up to date contact information can be found at the Foundation's website and official page at [www.gutenberg.org/contact](http://www.gutenberg.org/contact)

### **Section 4. Information about Donations to the Project Gutenberg Literary Archive Foundation**

Project Gutenberg™ depends upon and cannot survive without widespread public support and donations to carry out its mission of increasing the number of public domain and licensed works that can be freely distributed in machine-readable form accessible by the widest array of equipment including outdated equipment. Many small donations (\$1 to \$5,000) are particularly important to maintaining tax exempt status with the IRS.

The Foundation is committed to complying with the laws regulating charities and charitable donations in all 50 states of the United States. Compliance requirements are not uniform and it takes a considerable effort, much paperwork and many fees to meet and keep up with these requirements. We do not solicit donations in locations where we have not received written confirmation of compliance. To SEND DONATIONS or determine the status of compliance for any particular state visit [www.gutenberg.org/donate](http://www.gutenberg.org/donate).

While we cannot and do not solicit contributions from states where we have not met the solicitation requirements, we know of no prohibition against accepting unsolicited donations from donors in such states who approach us with offers to donate.

International donations are gratefully accepted, but we cannot make any statements concerning tax treatment of donations received from outside the United States. U.S. laws alone swamp our small staff.

Please check the Project Gutenberg web pages for current donation methods and addresses. Donations are accepted in a number of other ways including checks, online payments and credit card donations. To donate, please visit: [www.gutenberg.org/donate](http://www.gutenberg.org/donate)

### **Section 5. General Information About Project Gutenberg™ electronic works**

Professor Michael S. Hart was the originator of the Project Gutenberg™ concept of a library of electronic works that could be freely shared with anyone. For forty years, he produced and distributed Project Gutenberg™ eBooks with only a loose network of volunteer support.

Project Gutenberg™ eBooks are often created from several printed editions, all of which are confirmed as not protected by copyright in the U.S. unless a copyright notice is included. Thus, we do not necessarily keep eBooks in compliance with any particular paper edition.

Most people start at our website which has the main PG search facility: [www.gutenberg.org](http://www.gutenberg.org).

This website includes information about Project Gutenberg™, including how to make donations to the Project Gutenberg Literary Archive Foundation, how to help produce our new eBooks, and how to subscribe to our email newsletter to hear about new eBooks.